

Map Creation Date - 1-27-2020
 Map Revision Date - 4-30-2020 \ Version 8
 Sheet 1 of 31

References

Data acquired from a variety of sources of differing accuracy, precision and reliability. Features represented by the data may not represent accurate geographic locations. River and stream centerlines taken from the U.S. Geological Survey National Hydrography Dataset (NHD) and carry the same limitations. Ephemeral streams not shown for clarity.

Disclaimer

The USDA Forest Service makes no warranty, expressed or implied regarding the data displayed on this map, and reserves the right to correct, update, modify, or replace this information without notification. Creation of these maps does not indicate USDA support of this proposal. This represents USDA technical assistance only. These documents remain congressional records in their entirety, even after the completion of the proposed maps, and are not USDA records under the Freedom of Information Act (FOIA) or any other law. If USDA receives any request or demand for access to these records under the FOIA or any other authority, USDA will immediately notify the Committee and will respond to the request or demand based upon the understanding that these are congressional, not USDA, records.

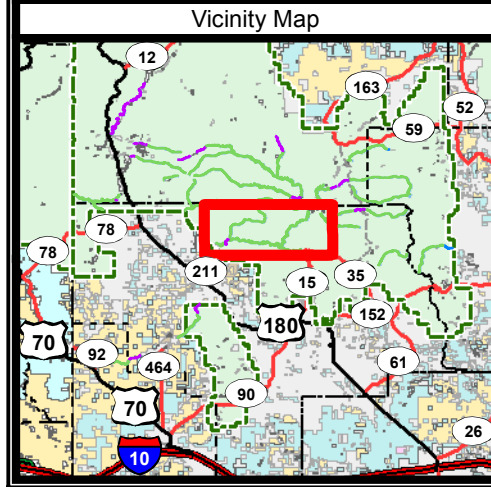
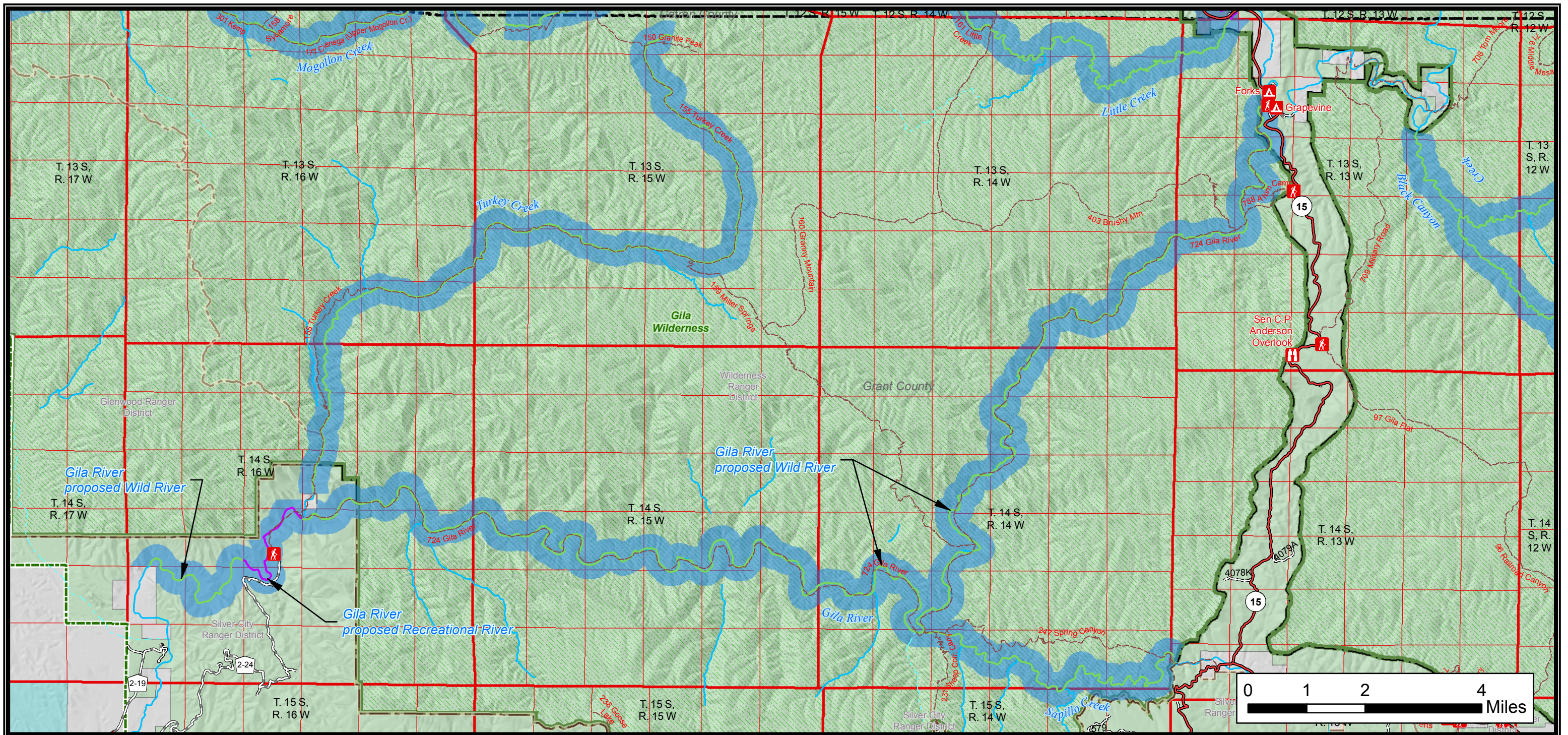
M.H. Dutch Salmon Greater Gila Wild and Scenic Rivers Act Discussion Draft

Overview

New Mexico Principal Meridian, New Mexico.

U.S.D.A. Forest Service - Region 3. Gila National Forest
 U.S.D.I. Bureau of Land Management, Las Cruces District

Map prepared at the request of U.S. Senators Tom Udall and Martin Heinrich.



References

Data acquired from a variety of sources of differing accuracy, precision and reliability. Features represented by the data may not represent accurate geographic locations. River and stream centerlines taken from the U.S. Geological Survey National Hydrography Dataset (NHD) and carry the same limitations. Ephemeral streams not shown for clarity.

Disclaimer

The USDA Forest Service makes no warranty, expressed or implied regarding the data displayed on this map, and reserves the right to correct, update, modify, or replace this information without notification. Creation of these maps does not indicate USDA support of this proposal. This represents USDA technical assistance only. These documents remain congressional records in their entirety, even after the completion of the proposed maps, and are not USDA records under the Freedom of Information Act (FOIA) or any other law. If USDA receives any request or demand for access to these records under the FOIA or any other authority, USDA will immediately notify the Committee and will respond to the request or demand based upon the understanding that these are congressional, not USDA, records.



- Campground
- Picnic Area
- Trailhead
- View Area/Vista
- Continental Divide NST
- Non-Motorized Trail
- Motorized Use Trail
- Highway
- Improved Road, Paved
- Improved Road, Gravel
- Improved Road, Dirt
- Unimproved Road
- Proposed Recreational River
- Proposed Scenic River
- Proposed Wild River
- Prop. river corridor to be designated
- Stream/River: Intermittent
- Stream/River: Perennial
- National Wilderness Area
- Administrative Forest Boundary
- Ranger District Boundary

Surface Ownership

- Bureau of Land Management
- Forest Service
- Department of Defense
- National Park Service
- Private
- State
- State Game and Fish

Map Creation Date - 1-21-2020
Map Revision Date - 4-30-2020 \ Version 8

Sheet 2 of 31

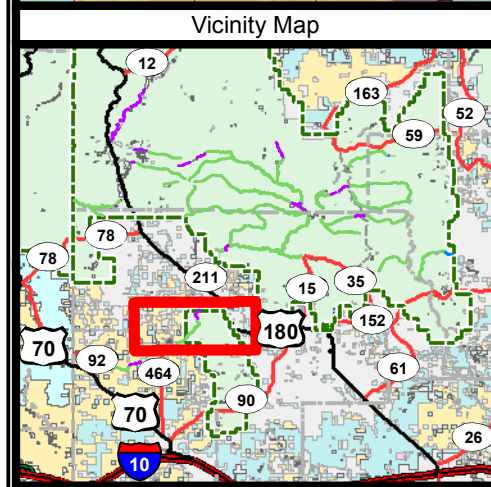
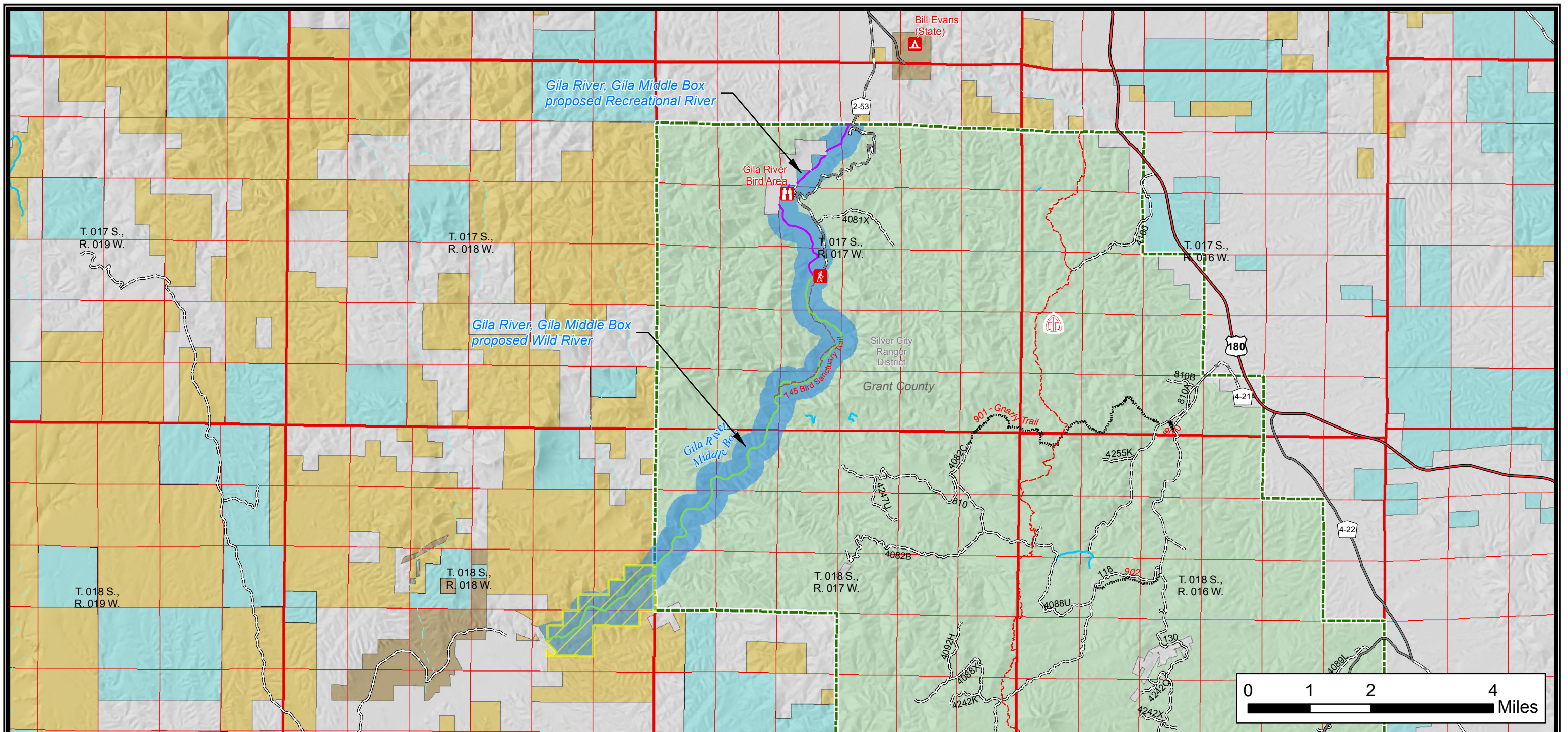
M.H. Dutch Salmon Greater Gila Wild and Scenic Rivers Act Discussion Draft

Gila River

T. 13 S., R. 13, 14 W. & T. 14 S., R. 13, 15, 16 W.,
New Mexico Principal Meridian, Grant County, New Mexico.

U.S. Forest Service - Region 3, Gila National Forest,
Silver City and Wilderness Ranger Districts

Map prepared at the request of U.S. Senators Tom Udall
and Martin Heinrich.



References

Data acquired from a variety of sources of differing accuracy, precision and reliability. Features represented by the data may not represent accurate geographic locations. River and stream centerlines taken from the U.S. Geological Survey National Hydrography Dataset (NHD) and carry the same limitations. Ephemeral streams not shown for clarity.

Disclaimer

The USDA Forest Service makes no warranty, expressed or implied regarding the data displayed on this map, and reserves the right to correct, update, modify, or replace this information without notification. Creation of these maps does not indicate USDA support of this proposal. This represents USDA technical assistance only. These documents remain congressional records in their entirety, even after the completion of the proposed maps, and are not USDA records under the Freedom of Information Act (FOIA) or any other law. If USDA receives any request or demand for access to these records under the FOIA or any other authority, USDA will immediately notify the Committee and will respond to the request or demand based upon the understanding that these are congressional, not USDA, records.



- Campground
- Picnic Area
- Trailhead
- View Area/Vista

- Continental Divide NST
- Non-Motorized Trail
- Motorized Use Trail
- Highway
- Improved Road, Paved
- Improved Road, Gravel
- Improved Road, Dirt
- Unimproved Road

- Proposed Recreational River
- Proposed Scenic River
- Proposed Wild River
- Prop. river corridor to be designated
- Stream/River: Intermittent
- Stream/River: Perennial
- National Wilderness Area
- Administrative Forest Boundary
- Ranger District Boundary
- Area of Critical Env. Concern

- Surface Ownership**
- Bureau of Land Management
 - Forest Service
 - Department of Defense
 - National Park Service
 - Private
 - State
 - State Game and Fish

Map Creation Date - 1-23-2020
Map Revision Date - 4-30-2020 \ Version 7

Sheet 3 of 31

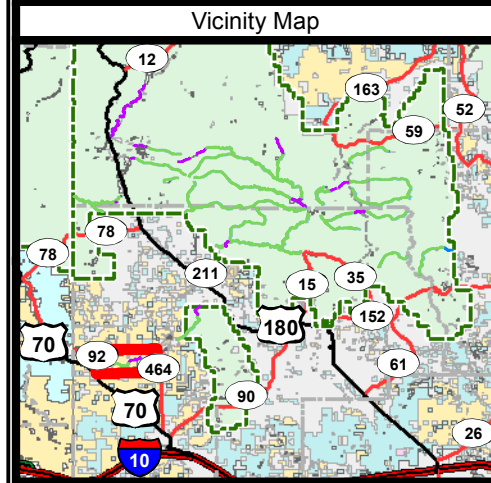
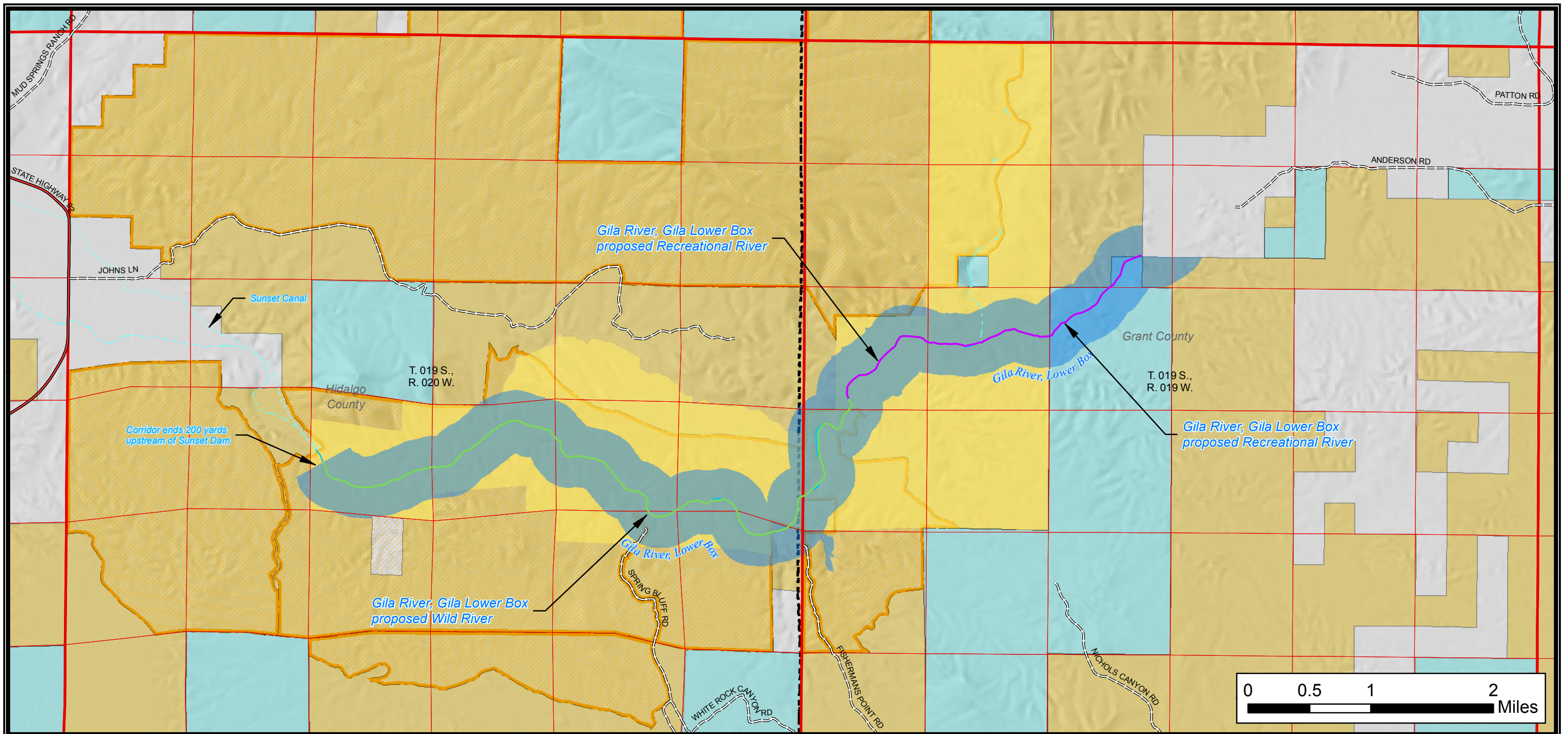
M.H. Dutch Salmon Greater Gila Wild and Scenic Rivers Act Discussion Draft

Gila River, Middle Box

T. 17 S., R. 17 W. & T. 18 S., R. 17, 18 W.,
New Mexico Principal Meridian, Grant County, New Mexico.

U.S. Forest Service - Region 3, Gila National Forest,
Silver City Ranger District
BLM, Las Cruces District

Map prepared at the request of U.S. Senators Tom Udall
and Martin Heinrich.



References

Data acquired from a variety of sources of differing accuracy, precision and reliability. Features represented by the data may not represent accurate geographic locations. River and stream centerlines taken from the U.S. Geological Survey National Hydrography Dataset (NHD) and carry the same limitations. Ephemeral streams not shown for clarity.

Disclaimer

The USDA Forest Service makes no warranty, expressed or implied regarding the data displayed on this map, and reserves the right to correct, update, modify, or replace this information without notification. Creation of these maps does not indicate USDA support of this proposal. This represents USDA technical assistance only. These documents remain congressional records in their entirety, even after the completion of the proposed maps, and are not USDA records under the Freedom of Information Act (FOIA) or any other law. If USDA receives any request or demand for access to these records under the FOIA or any other authority, USDA will immediately notify the Committee and will respond to the request or demand based upon the understanding that these are congressional, not USDA, records.



- Campground
- Picnic Area
- Trailhead
- View Area/Vista
- Continental Divide NST
- Non-Motorized Trail
- Motorized Use Trail
- Highway
- Improved Road, Paved
- Improved Road, Gravel
- Improved Road, Dirt
- Unimproved Road
- Proposed Recreational River
- Proposed Scenic River
- Proposed Wild River
- Prop. river corridor to be designated
- Canal/Ditch, Canal Ditch
- StreamRiver: Intermittent
- StreamRiver: Perennial
- Wilderness Study Area
- Area of Critical Env. Concern
- County Boundary

- Surface Ownership**
- Bureau of Land Management
 - Forest Service
 - Department of Defense
 - National Park Service
 - Private
 - State
 - State Game and Fish

M.H. Dutch Salmon Greater Gila Wild and Scenic Rivers Act Discussion Draft

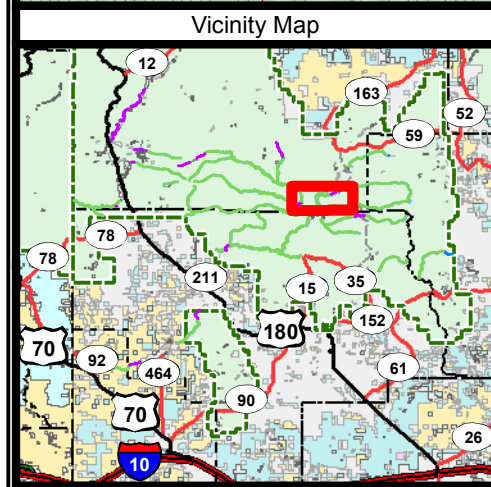
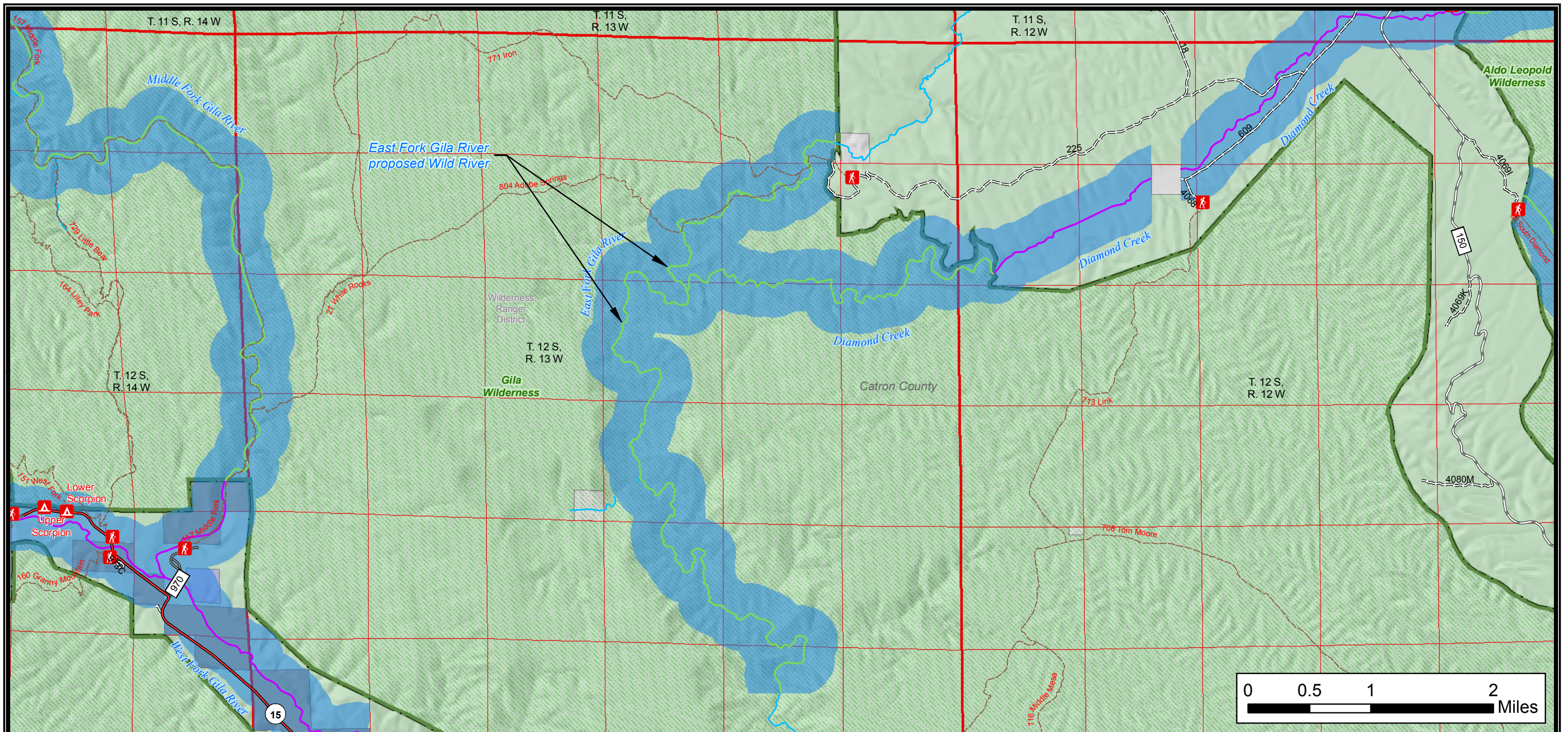
Gila River, Lower Box

T. 19 S., R. 19, 20 W., New Mexico Principal Meridian, Grant County and Hidalgo County, New Mexico.

BLM Las Cruces District

Map prepared at the request of U.S. Senators Tom Udall and Martin Heinrich.

Map Creation Date - 1-23-2020
Map Revision Date - 4-21-2020 \ Version 8



References
 Data acquired from a variety of sources of differing accuracy, precision and reliability. Features represented by the data may not represent accurate geographic locations. River and stream centerlines taken from the U.S. Geological Survey National Hydrography Dataset (NHD) and carry the same limitations. Ephemeral streams not shown for clarity.

Disclaimer
 The USDA Forest Service makes no warranty, expressed or implied regarding the data displayed on this map, and reserves the right to correct, update, modify, or replace this information without notification. Creation of these maps does not indicate USDA support of this proposal. This represents USDA technical assistance only. These documents remain congressional records in their entirety, even after the completion of the proposed maps, and are not USDA records under the Freedom of Information Act (FOIA) or any other law. If USDA receives any request or demand for access to these records under the FOIA or any other authority, USDA will immediately notify the Committee and will respond to the request or demand based upon the understanding that these are congressional, not USDA, records.

- | | | |
|-----------------|------------------------|---------------------------------------|
| Campground | Continental Divide NST | Proposed Recreational River |
| Picnic Area | Non-Motorized Trail | Proposed Scenic River |
| Trailhead | Motorized Use Trail | Proposed Wild River |
| View Area/Vista | Highway | Prop. river corridor to be designated |
| | Improved Road, Paved | Stream/River: Intermittent |
| | Improved Road, Gravel | Stream/River: Perennial |
| | Improved Road, Dirt | National Wilderness Area |
| | Unimproved Road | Administrative Forest Boundary |
| | | Ranger District Boundary |
| | | County Boundary |
- Surface Ownership**
- | | |
|--|---------------------------|
| | Bureau of Land Management |
| | Forest Service |
| | Department of Defense |
| | National Park Service |
| | Private |
| | State |
| | State Game and Fish |
- Map Creation Date - 1-23-2020
 Map Revision Date - 4-30-2020 \ Version 5

Sheet 5 of 31

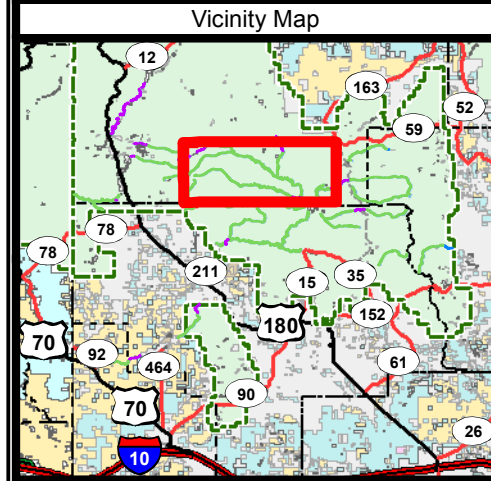
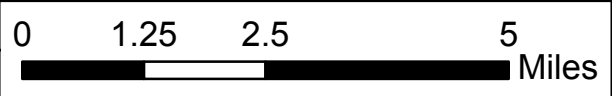
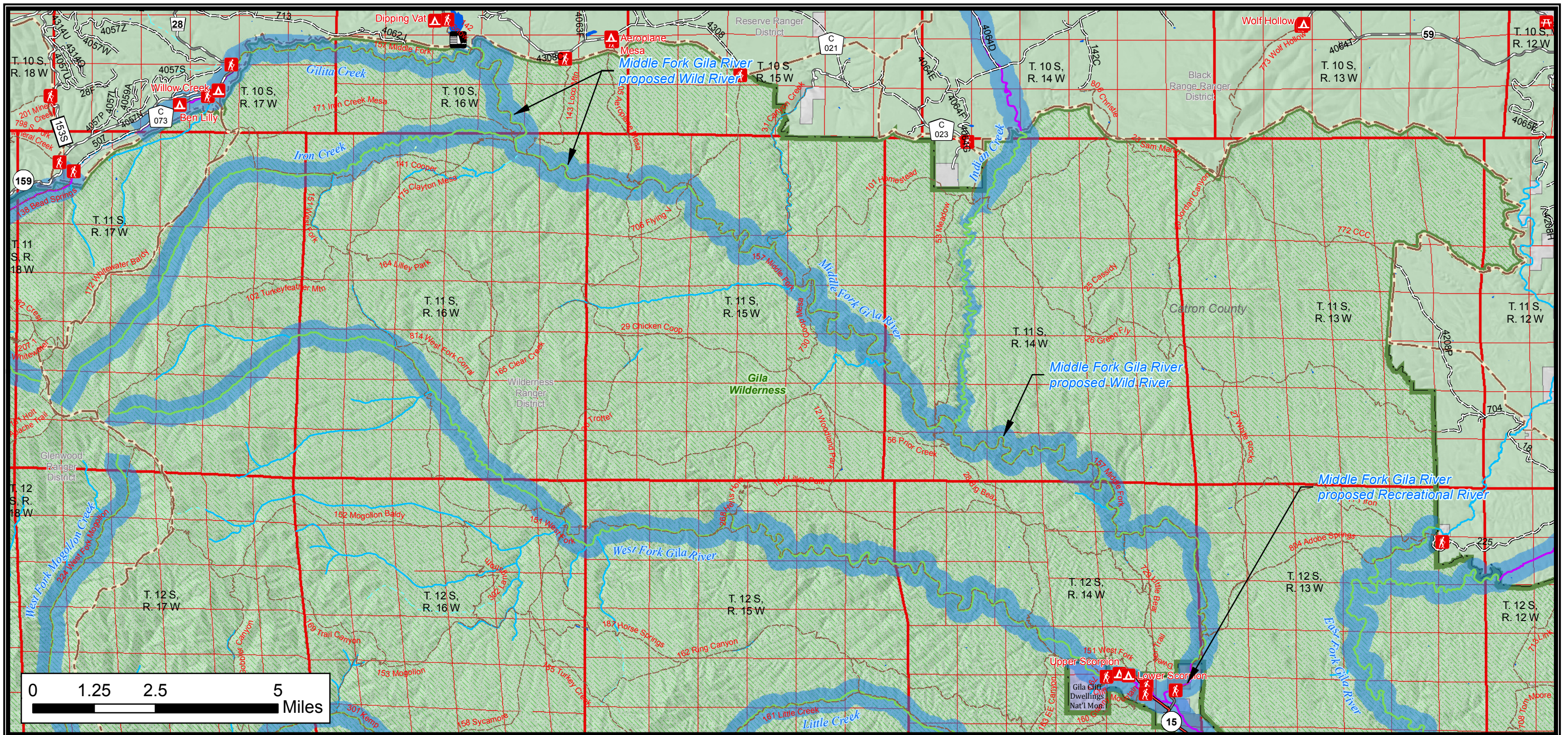
**M.H. Dutch Salmon Greater Gila
 Wild and Scenic Rivers Act
 Discussion Draft**

East Fork Gila River

T. 12 S., R. 13 W., New Mexico Principal Meridian,
 Catron County, New Mexico.

U.S. Forest Service - Region 3
 Gila National Forest, Wilderness Ranger District

Map prepared at the request of U.S. Senators Tom Udall
 and Martin Heinrich.



References

Data acquired from a variety of sources of differing accuracy, precision and reliability. Features represented by the data may not represent accurate geographic locations. River and stream centerlines taken from the U.S. Geological Survey National Hydrography Dataset (NHD) and carry the same limitations. Ephemeral streams not shown for clarity.

Disclaimer

The USDA Forest Service makes no warranty, expressed or implied regarding the data displayed on this map, and reserves the right to correct, update, modify, or replace this information without notification. Creation of these maps does not indicate USDA support of this proposal. This represents USDA technical assistance only. These documents remain congressional records in their entirety, even after the completion of the proposed maps, and are not USDA records under the Freedom of Information Act (FOIA) or any other law. If USDA receives any request or demand for access to these records under the FOIA or any other authority, USDA will immediately notify the Committee and will respond to the request or demand based upon the understanding that these are congressional, not USDA, records.



- | | | |
|-----------------|------------------------|---------------------------------------|
| Campground | Continental Divide NST | Proposed Recreational River |
| Picnic Area | Non-Motorized Trail | Proposed Scenic River |
| Trailhead | Motorized Use Trail | Proposed Wild River |
| View Area/Vista | Highway | Prop. river corridor to be designated |
| Snow Lake Dam | Improved Road, Paved | Stream/River: Intermittent |
| | Improved Road, Gravel | Stream/River: Perennial |
| | Improved Road, Dirt | National Wilderness Area |
| | Unimproved Road | Administrative Forest Boundary |
| | | Ranger District Boundary |
| | | County Boundary |

Surface Ownership

	Bureau of Land Management
	Forest Service
	Department of Defense
	National Park Service
	Private
	State
	State Game and Fish

Sheet 6 of 31

M.H. Dutch Salmon Greater Gila Wild and Scenic Rivers Act Discussion Draft

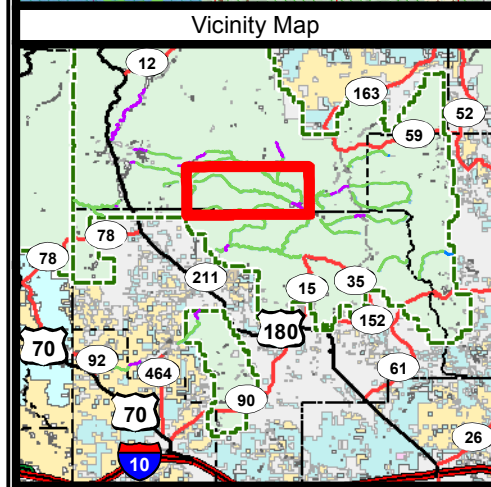


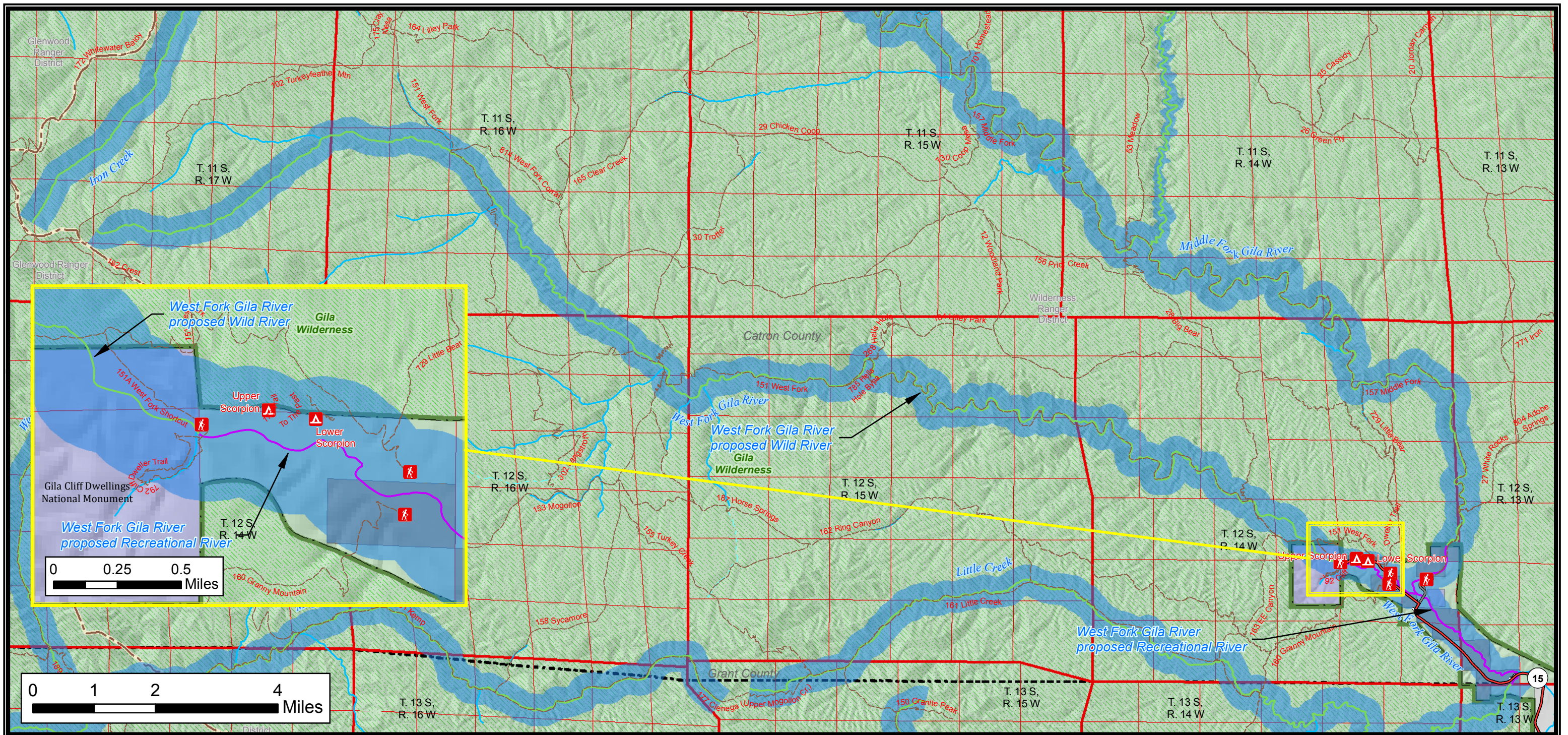
Middle Fork Gila River

T. 10 S., R. 16 W.; T. 11 S, R. 14, 15, 16 W. & T. 12 S., R. 14 W., New Mexico Principal Meridian, Catron County, New Mexico.

U.S. Forest Service - Region 3. Gila National Forest, Wilderness Ranger District

Map prepared at the request of U.S. Senators Tom Udall and Martin Heinrich.

Map Creation Date - 1-24-2020
Map Revision Date - 5-1-2020 \ Version 5



References

Data acquired from a variety of sources of differing accuracy, precision and reliability. Features represented by the data may not represent accurate geographic locations. River and stream centerlines taken from the U.S. Geological Survey National Hydrography Dataset (NHD) and carry the same limitations. Ephemeral streams not shown for clarity.

Disclaimer

The USDA Forest Service makes no warranty, expressed or implied regarding the data displayed on this map, and reserves the right to correct, update, modify, or replace this information without notification. Creation of these maps does not indicate USDA support of this proposal. This represents USDA technical assistance only. These documents remain congressional records in their entirety, even after the completion of the proposed maps, and are not USDA records under the Freedom of Information Act (FOIA) or any other law. If USDA receives any request or demand for access to these records under the FOIA or any other authority, USDA will immediately notify the Committee and will respond to the request or demand based upon the understanding that these are congressional, not USDA, records.



- Campground
- Picnic Area
- Trailhead
- View Area/Vista
- Continental Divide NST
- Non-Motorized Trail
- Motorized Use Trail
- Highway
- Improved Road, Paved
- Improved Road, Gravel
- Improved Road, Dirt
- Unimproved Road
- Proposed Recreational River
- Proposed Scenic River
- Proposed Wild River
- Prop. river corridor to be designated
- Stream/River: Intermittent
- Stream/River: Perennial
- National Wilderness Area
- Administrative Forest Boundary
- Ranger District Boundary
- County Boundary

- Surface Ownership**
- Bureau of Land Management
 - Forest Service
 - Department of Defense
 - National Park Service
 - Private
 - State
 - State Game and Fish

Sheet 7 of 31

M.H. Dutch Salmon Greater Gila Wild and Scenic Rivers Act Discussion Draft

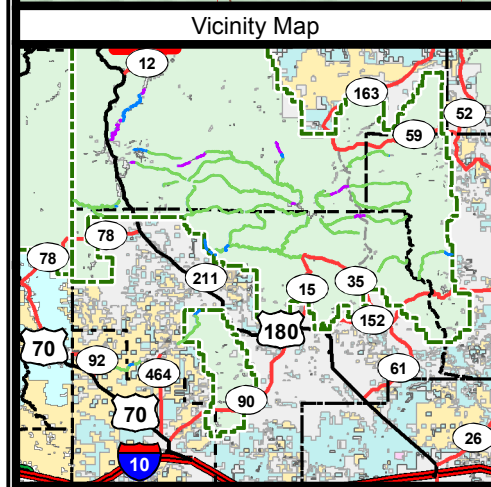
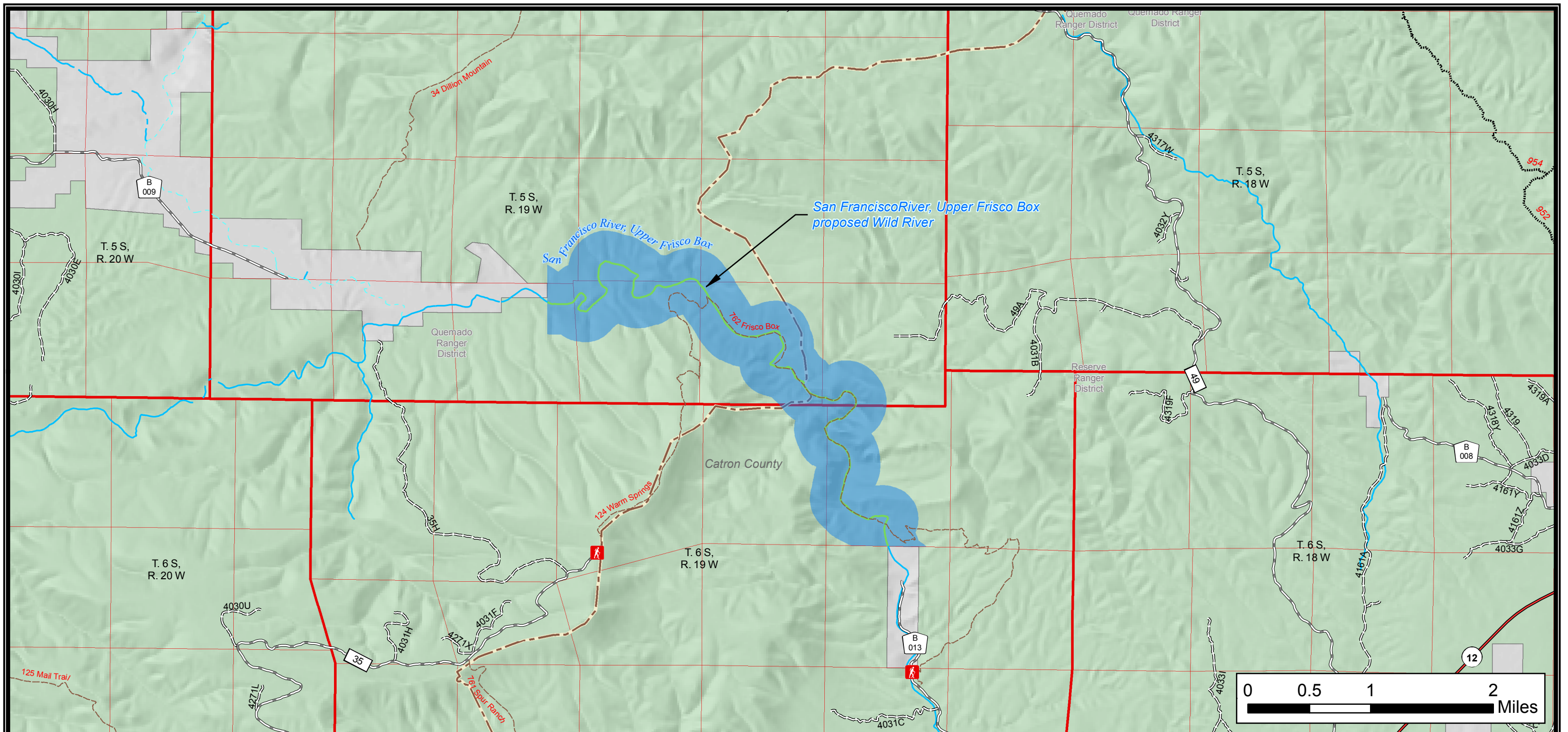
West Fork Gila River

T. 11 S., R. 16, 17 W. & T. 12 S., R. 14, 15, 16 W.,
New Mexico Principal Meridian,
Catron County, New Mexico.

U.S. Forest Service - Region 3. Gila National Forest,
Wilderness Ranger District

Map prepared at the request of U.S. Senators Tom Udall
and Martin Heinrich.

Map Creation Date - 1-24-2020
Map Revision Date - 5-1-2020 \ Version 9



References
 Data acquired from a variety of sources of differing accuracy, precision and reliability. Features represented by the data may not represent accurate geographic locations. River and stream centerlines taken from the U.S. Geological Survey National Hydrography Dataset (NHD) and carry the same limitations. Ephemeral streams not shown for clarity.

Disclaimer
 The USDA Forest Service makes no warranty, expressed or implied regarding the data displayed on this map, and reserves the right to correct, update, modify, or replace this information without notification. Creation of these maps does not indicate USDA support of this proposal. This represents USDA technical assistance only. These documents remain congressional records in their entirety, even after the completion of the proposed maps, and are not USDA records under the Freedom of Information Act (FOIA) or any other law. If USDA receives any request or demand for access to these records under the FOIA or any other authority, USDA will immediately notify the Committee and will respond to the request or demand based upon the understanding that these are congressional, not USDA, records.

<ul style="list-style-type: none"> Campground Picnic Area Trailhead View Area/Vista 	<ul style="list-style-type: none"> Continental Divide NST Non-Motorized Trail Motorized Use Trail Highway Improved Road, Paved Improved Road, Gravel Improved Road, Dirt Unimproved Road 	<ul style="list-style-type: none"> Proposed Recreational River Proposed Scenic River Proposed Wild River Prop. river corridor to be designated Stream/River: Intermittent Stream/River: Perennial National Wilderness Area Administrative Forest Boundary Ranger District Boundary County Boundary 	<p>Sheet 8 of 31</p> <p>Surface Ownership</p> <ul style="list-style-type: none"> Bureau of Land Management Forest Service Department of Defense National Park Service Private State State Game and Fish
---	--	--	--

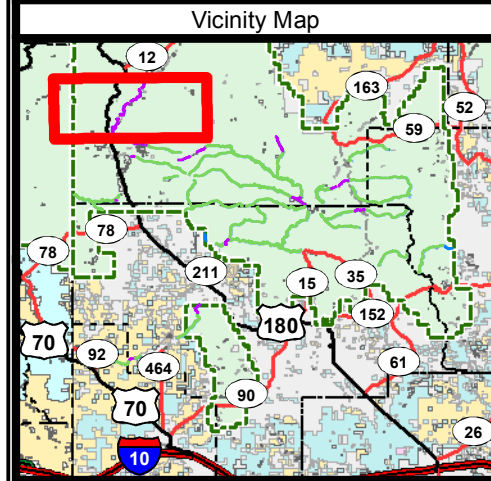
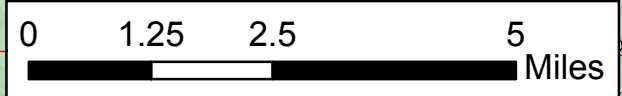
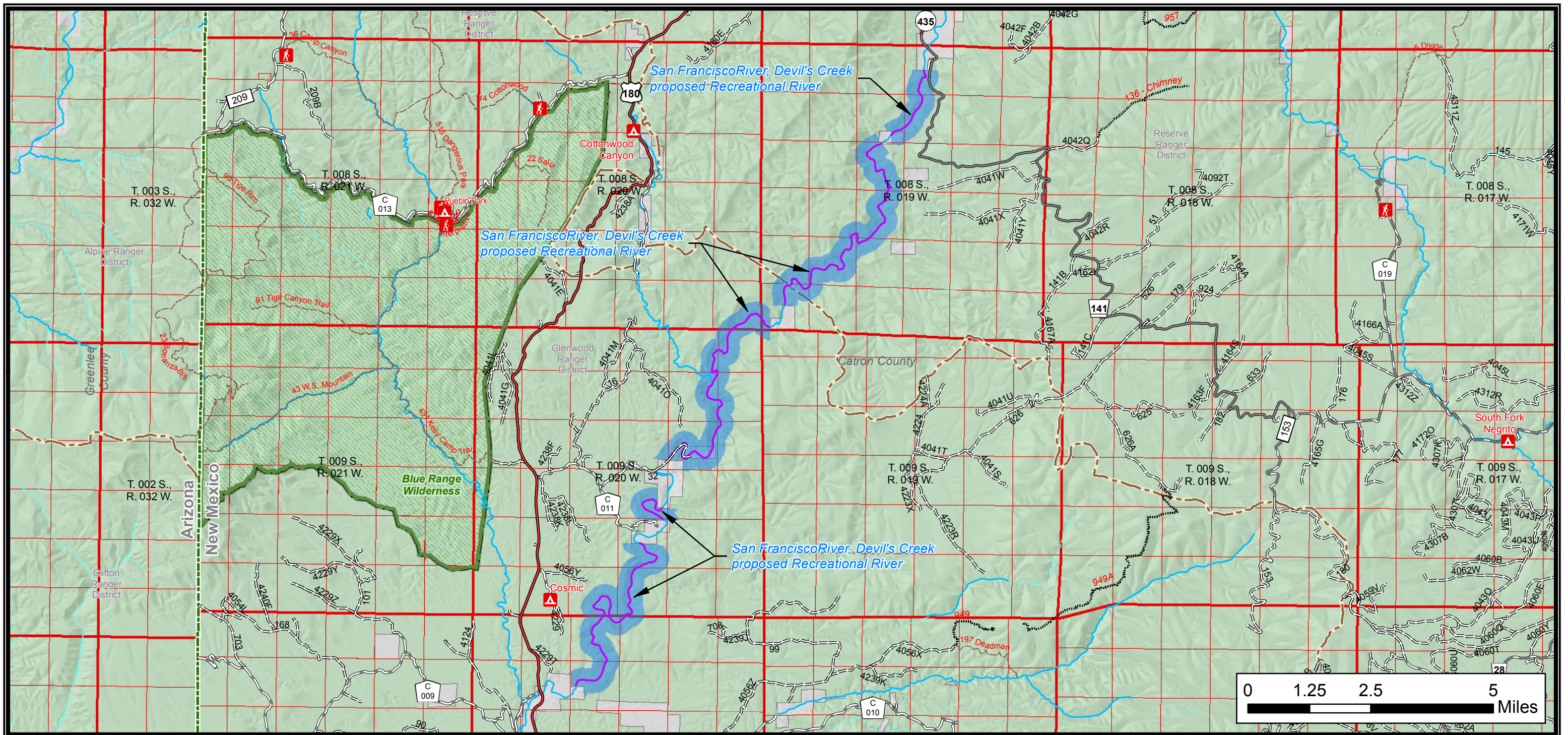
M.H. Dutch Salmon Greater Gila Wild and Scenic Rivers Act Discussion Draft

San Francisco River, Upper Frisco Box

T. 5, 6 S., R. 19 W., New Mexico Principal Meridian, Catron County, New Mexico.

U.S. Forest Service - Region 3, Gila National Forest, Reserve and Quemado Ranger Districts

Map prepared at the request of U.S. Senators Tom Udall and Martin Heinrich.



References

Data acquired from a variety of sources of differing accuracy, precision and reliability. Features represented by the data may not represent accurate geographic locations. River and stream centerlines taken from the U.S. Geological Survey National Hydrography Dataset (NHD) and carry the same limitations. Ephemeral streams not shown for clarity.

Disclaimer

The USDA Forest Service makes no warranty, expressed or implied regarding the data displayed on this map, and reserves the right to correct, update, modify, or replace this information without notification. Creation of these maps does not indicate USDA support of this proposal. This represents USDA technical assistance only. These documents remain congressional records in their entirety, even after the completion of the proposed maps, and are not USDA records under the Freedom of Information Act (FOIA) or any other law. If USDA receives any request or demand for access to these records under the FOIA or any other authority, USDA will immediately notify the Committee and will respond to the request or demand based upon the understanding that these are congressional, not USDA, records.



- Campground
- Picnic Area
- Trailhead
- View Area/Vista
- Continental Divide NST
- Non-Motorized Trail
- Motorized Use Trail
- Highway
- Improved Road, Paved
- Improved Road, Gravel
- Improved Road, Dirt
- Unimproved Road
- Proposed Recreational River
- Proposed Scenic River
- Proposed Wild River
- Prop. river corridor to be designated
- Stream/River: Intermittent
- Stream/River: Perennial
- National Wilderness Area
- Administrative Forest Boundary
- Ranger District Boundary
- County Boundary

- Surface Ownership**
- Bureau of Land Management
 - Forest Service
 - Department of Defense
 - National Park Service
 - Private
 - State
 - State Game and Fish

Sheet 9 of 31

M.H. Dutch Salmon Greater Gila Wild and Scenic Rivers Act Discussion Draft

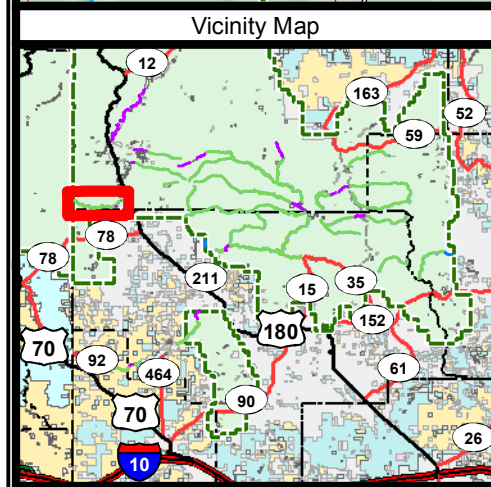
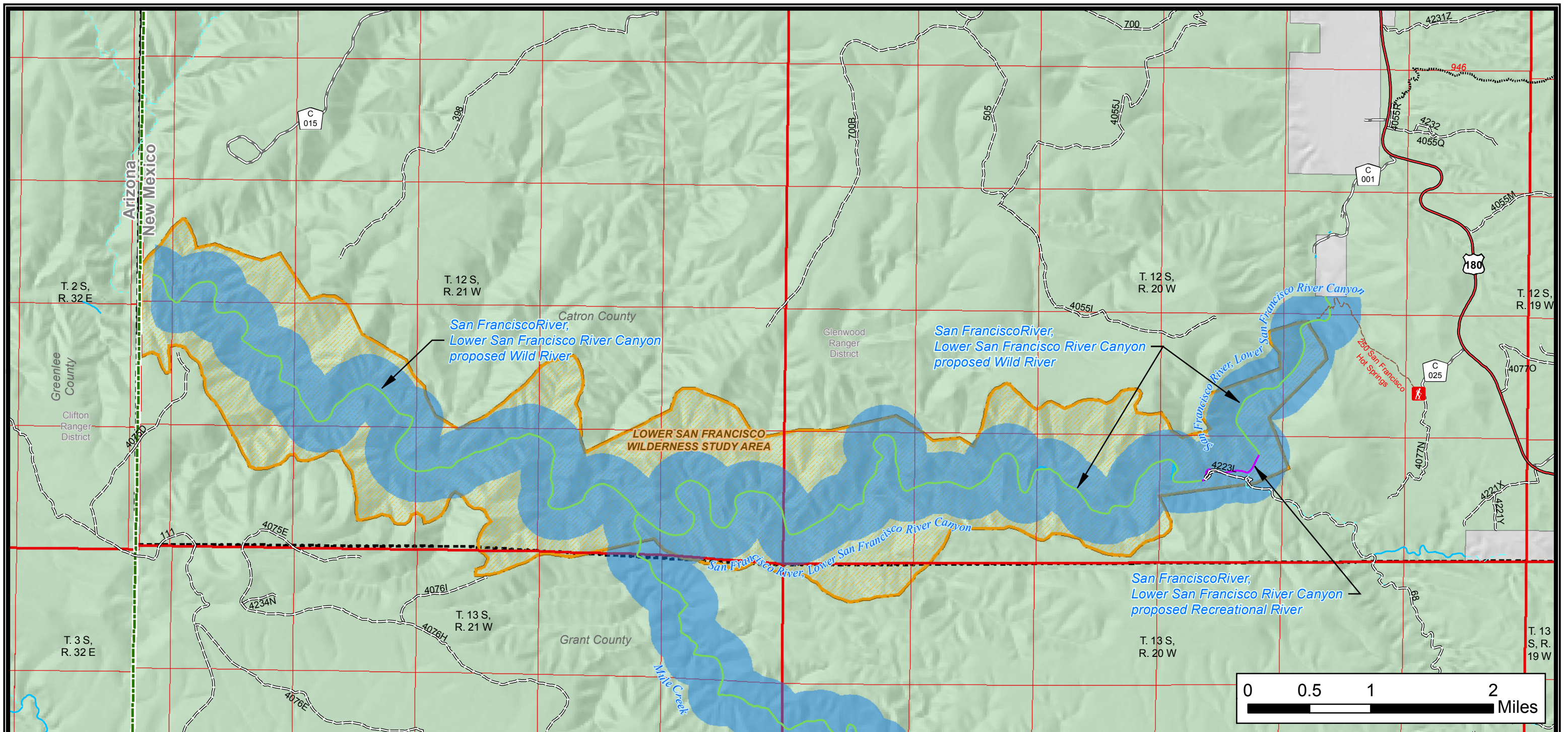
San Francisco River, Devil's Creek

T. 8 S., R. 19 W.; T. 9 S., R. 19, 20 W.; T. 10 S., R. 20W.,
New Mexico Principal Meridian,
Catron County, New Mexico.

U.S. Forest Service - Region 3, Gila National Forest,
Glenwood and Reserve Ranger Districts

Map prepared at the request of U.S. Senators Tom Udall
and Martin Heinrich.

Map Creation Date - 1-24-2020
Map Revision Date - 3-27-2020 \ Version 6



References
 Data acquired from a variety of sources of differing accuracy, precision and reliability. Features represented by the data may not represent accurate geographic locations. River and stream centerlines taken from the U.S. Geological Survey National Hydrography Dataset (NHD) and carry the same limitations. Ephemeral streams not shown for clarity.

Disclaimer
 The USDA Forest Service makes no warranty, expressed or implied regarding the data displayed on this map, and reserves the right to correct, update, modify, or replace this information without notification. Creation of these maps does not indicate USDA support of this proposal. This represents USDA technical assistance only. These documents remain congressional records in their entirety, even after the completion of the proposed maps, and are not USDA records under the Freedom of Information Act (FOIA) or any other law. If USDA receives any request or demand for access to these records under the FOIA or any other authority, USDA will immediately notify the Committee and will respond to the request or demand based upon the understanding that these are congressional, not USDA, records.

Legend:

- Campground
- Picnic Area
- Trailhead
- View Area/Vista
- Continental Divide NST
- Non-Motorized Trail
- Motorized Use Trail
- Highway
- Improved Road, Paved
- Improved Road, Gravel
- Improved Road, Dirt
- Unimproved Road
- County Boundary
- Proposed Recreational River
- Proposed Scenic River
- Proposed Wild River
- Prop. river corridor to be designated
- Stream/River: Intermittent
- Stream/River: Perennial
- National Wilderness Area
- Wilderness Study Area
- Administrative Forest Boundary
- Ranger District Boundary

Surface Ownership

- Bureau of Land Management
- Forest Service
- Department of Defense
- National Park Service
- Private
- State
- State Game and Fish

Map Creation Date - 1-24-2020
 Map Revision Date - 3-27-2020 \ Version 5

Sheet 10 of 31

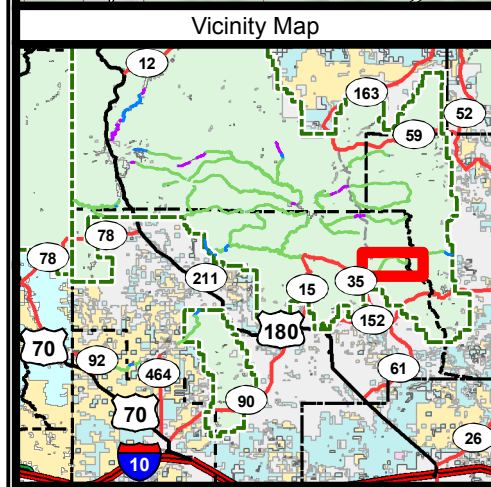
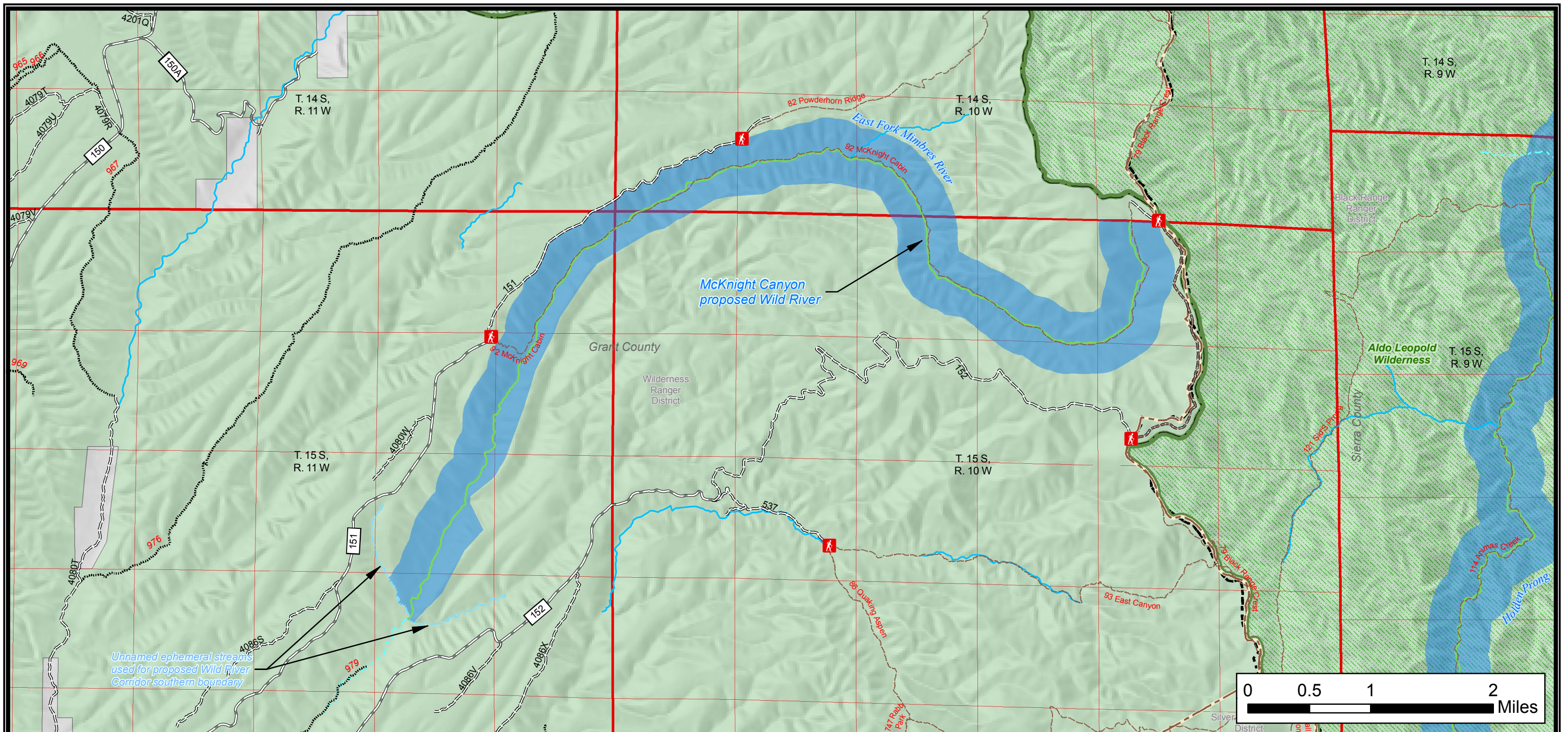
M.H. Dutch Salmon Greater Gila Wild and Scenic Rivers Act Discussion Draft

San Francisco River, Lower San Francisco River Canyon

T. 12 S., R. 20, 21 W., New Mexico Principal Meridian, Catron County, New Mexico.

U.S. Forest Service - Region 3, Gila National Forest, Glenwood Ranger District

Map prepared at the request of U.S. Senators Tom Udall and Martin Heinrich.



References

Data acquired from a variety of sources of differing accuracy, precision and reliability. Features represented by the data may not represent accurate geographic locations. River and stream centerlines taken from the U.S. Geological Survey National Hydrography Dataset (NHD) and carry the same limitations. Ephemeral streams not shown for clarity.

Disclaimer

The USDA Forest Service makes no warranty, expressed or implied regarding the data displayed on this map, and reserves the right to correct, update, modify, or replace this information without notification. Creation of these maps does not indicate USDA support of this proposal. This represents USDA technical assistance only. These documents remain congressional records in their entirety, even after the completion of the proposed maps, and are not USDA records under the Freedom of Information Act (FOIA) or any other law. If USDA receives any request or demand for access to these records under the FOIA or any other authority, USDA will immediately notify the Committee and will respond to the request or demand based upon the understanding that these are congressional, not USDA, records.



- Campground
- Picnic Area
- Trailhead
- View Area/Vista
- Continental Divide NST
- Non-Motorized Trail
- Motorized Use Trail
- Highway
- Improved Road, Paved
- Improved Road, Gravel
- Improved Road, Dirt
- Unimproved Road
- Proposed Recreational River
- Proposed Scenic River
- Proposed Wild River
- Prop. river corridor to be designated
- Stream/River: Intermittent
- Stream/River: Perennial
- National Wilderness Area
- Administrative Forest Boundary
- Ranger District Boundary
- County Boundary
- Bureau of Land Management
- Forest Service
- Department of Defense
- National Park Service
- Private
- State
- State Game and Fish

Sheet 11 of 31

M.H. Dutch Salmon Greater Gila Wild and Scenic Rivers Act Discussion Draft

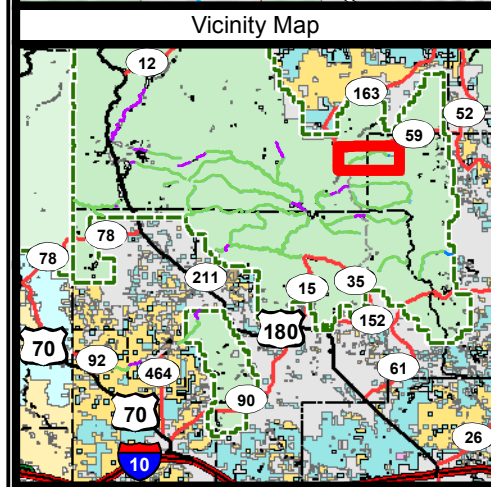
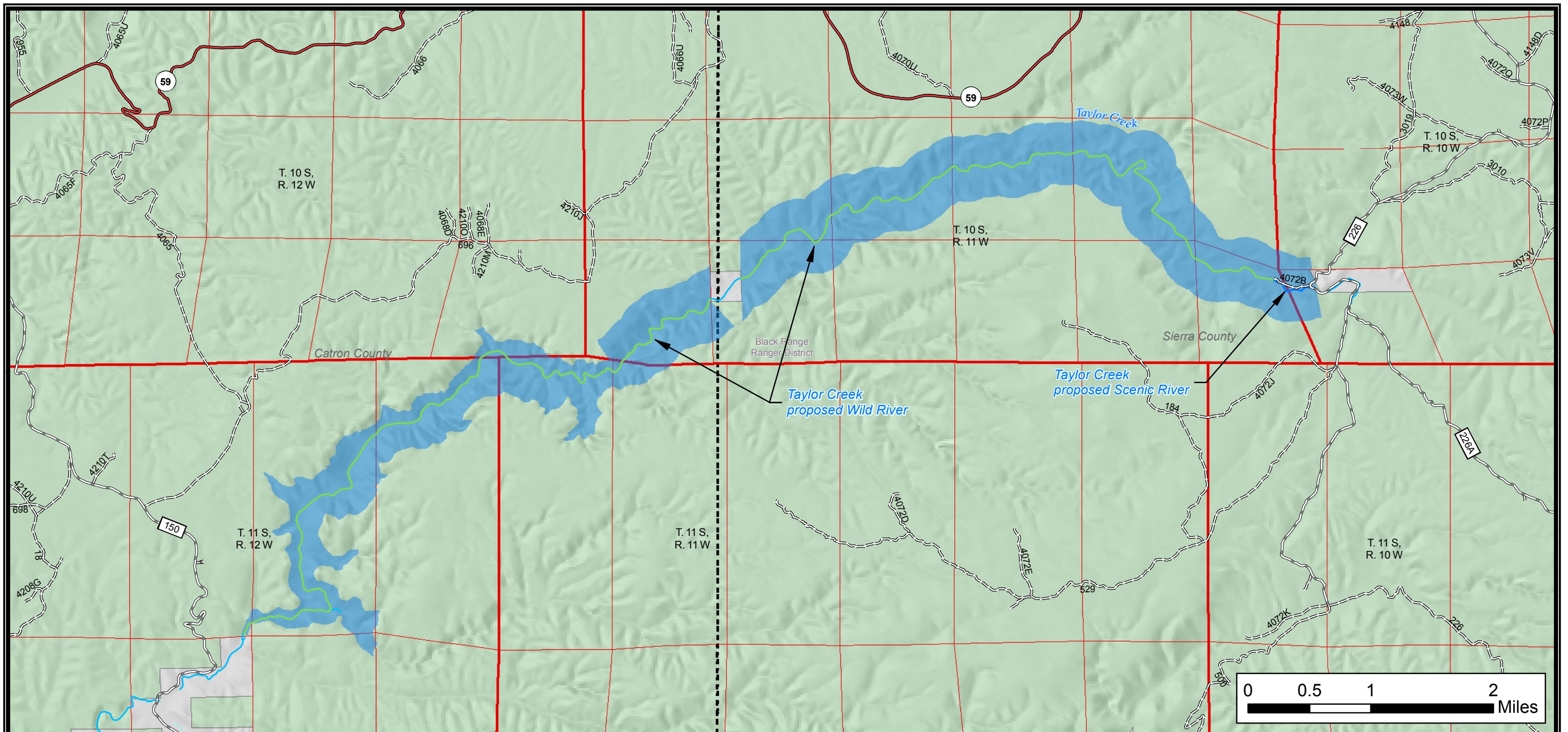
McKnight Canyon

T. 14 S., R. 10, 11 W.; T. 15 S., R. 10, 11 W.,
New Mexico Principal Meridian,
Grant County, New Mexico.

U.S. Forest Service - Region 3. Gila National Forest,
Wilderness Ranger District

Map prepared at the request of U.S. Senators Tom Udall
and Martin Heinrich.

Map Creation Date - 1-24-2020
Map Revision Date - 3-4-2020 \ Version 4



References
 Data acquired from a variety of sources of differing accuracy, precision and reliability. Features represented by the data may not represent accurate geographic locations. River and stream centerlines taken from the U.S. Geological Survey National Hydrography Dataset (NHD) and carry the same limitations. Ephemeral streams not shown for clarity.

Disclaimer
 The USDA Forest Service makes no warranty, expressed or implied regarding the data displayed on this map, and reserves the right to correct, update, modify, or replace this information without notification. Creation of these maps does not indicate USDA support of this proposal. This represents USDA technical assistance only. These documents remain congressional records in their entirety, even after the completion of the proposed maps, and are not USDA records under the Freedom of Information Act (FOIA) or any other law. If USDA receives any request or demand for access to these records under the FOIA or any other authority, USDA will immediately notify the Committee and will respond to the request or demand based upon the understanding that these are congressional, not USDA, records.

Legend:

- Campground
- Picnic Area
- Trailhead
- View Area/Vista
- Continental Divide NST
- Non-Motorized Trail
- Motorized Use Trail
- Highway
- Improved Road, Paved
- Improved Road, Gravel
- Improved Road, Dirt
- Unimproved Road
- Proposed Recreational River
- Proposed Scenic River
- Proposed Wild River
- Prop. river corridor to be designated
- Stream/River: Intermittent
- Stream/River: Perennial
- National Wilderness Area
- Administrative Forest Boundary
- Ranger District Boundary
- County Boundary

Surface Ownership

- Bureau of Land Management
- Forest Service
- Department of Defense
- National Park Service
- Private
- State
- State Game and Fish

Map Creation Date - 1-24-2020
 Map Revision Date - 4-30-2020 \ Version 5

Sheet 12 of 31

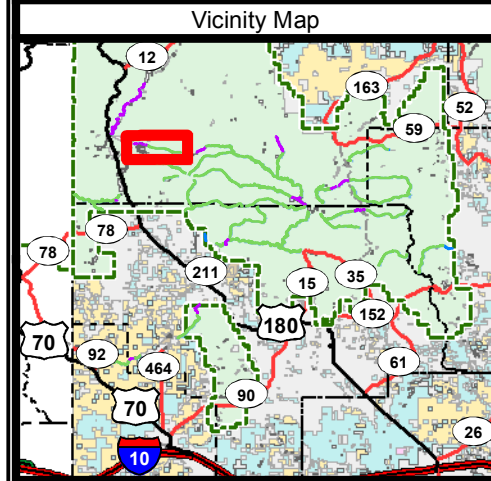

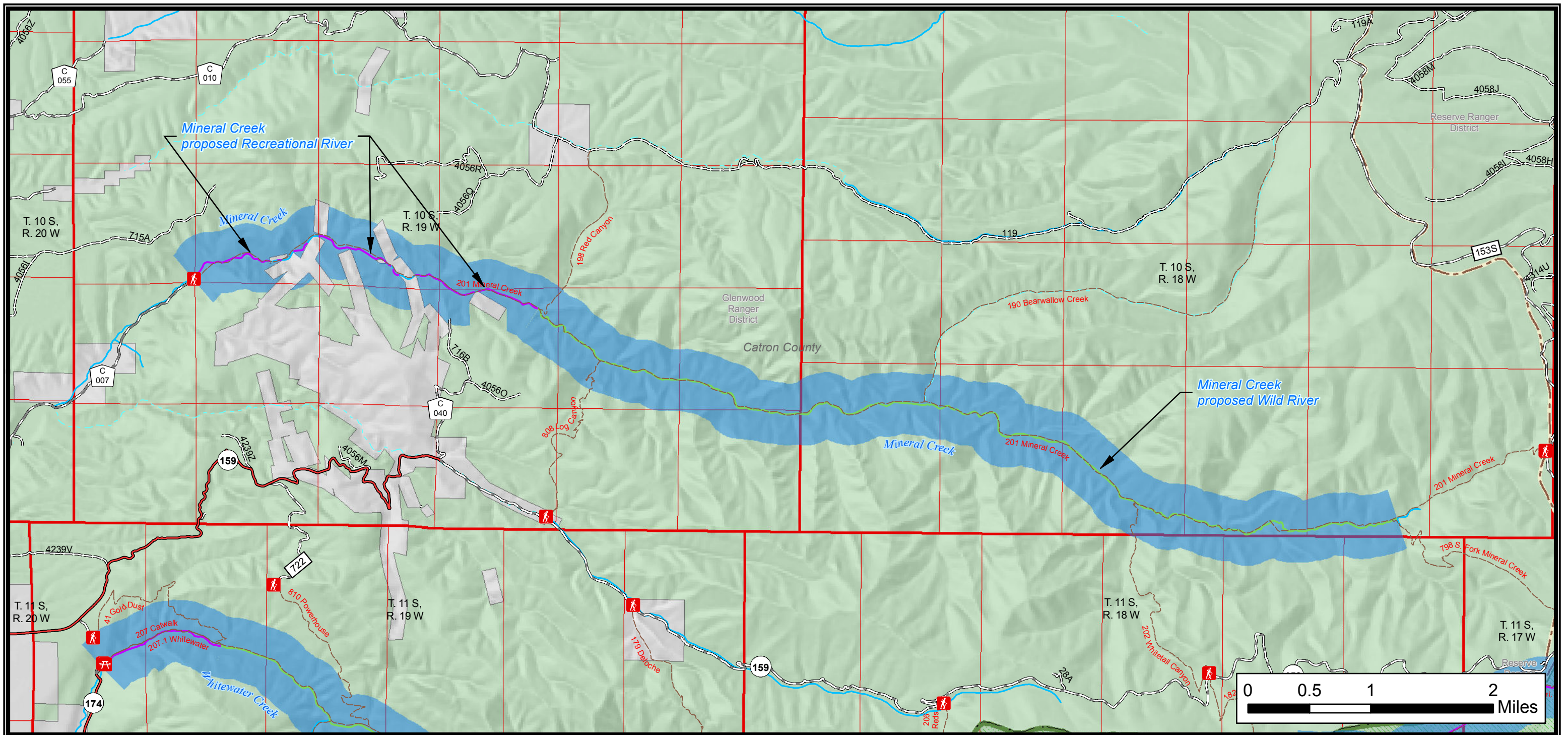
M.H. Dutch Salmon Greater Gila Wild and Scenic Rivers Act Discussion Draft

Taylor Creek

T. 10 S., R. 10, 11, 12 W.; T. 11 S., R. 11, 12 W.,
 New Mexico Principal Meridian,
 Catron County and Sierra County, New Mexico.

U.S. Forest Service - Region 3, Gila National Forest,
 Black Range Ranger District

Map prepared at the request of U.S. Senators Tom Udall
 and Martin Heinrich.



References

Data acquired from a variety of sources of differing accuracy, precision and reliability. Features represented by the data may not represent accurate geographic locations. River and stream centerlines taken from the U.S. Geological Survey National Hydrography Dataset (NHD) and carry the same limitations. Ephemeral streams not shown for clarity.

Disclaimer

The USDA Forest Service makes no warranty, expressed or implied regarding the data displayed on this map, and reserves the right to correct, update, modify, or replace this information without notification. Creation of these maps does not indicate USDA support of this proposal. This represents USDA technical assistance only. These documents remain congressional records in their entirety, even after the completion of the proposed maps, and are not USDA records under the Freedom of Information Act (FOIA) or any other law. If USDA receives any request or demand for access to these records under the FOIA or any other authority, USDA will immediately notify the Committee and will respond to the request or demand based upon the understanding that these are congressional, not USDA, records.



- Campground
- Picnic Area
- Trailhead
- View Area/Vista
- Continental Divide NST
- Non-Motorized Trail
- Motorized Use Trail
- Highway
- Improved Road, Paved
- Improved Road, Gravel
- Improved Road, Dirt
- Unimproved Road
- Proposed Recreational River
- Proposed Scenic River
- Proposed Wild River
- Prop. river corridor to be designated
- Stream/River: Intermittent
- Stream/River: Perennial
- National Wilderness Area
- Administrative Forest Boundary
- Ranger District Boundary
- County Boundary
- Bureau of Land Management
- Forest Service
- Department of Defense
- National Park Service
- Private
- State
- State Game and Fish

Sheet 13 of 31

M.H. Dutch Salmon Greater Gila Wild and Scenic Rivers Act Discussion Draft

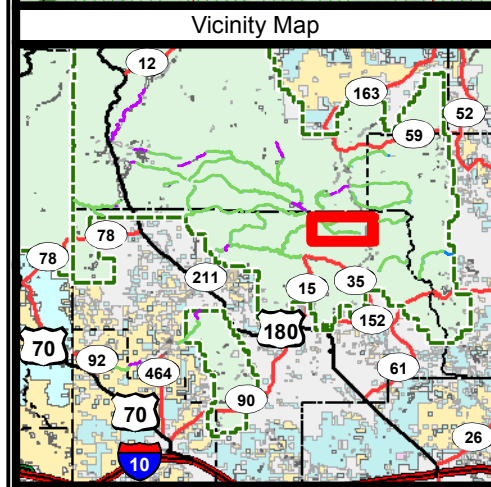
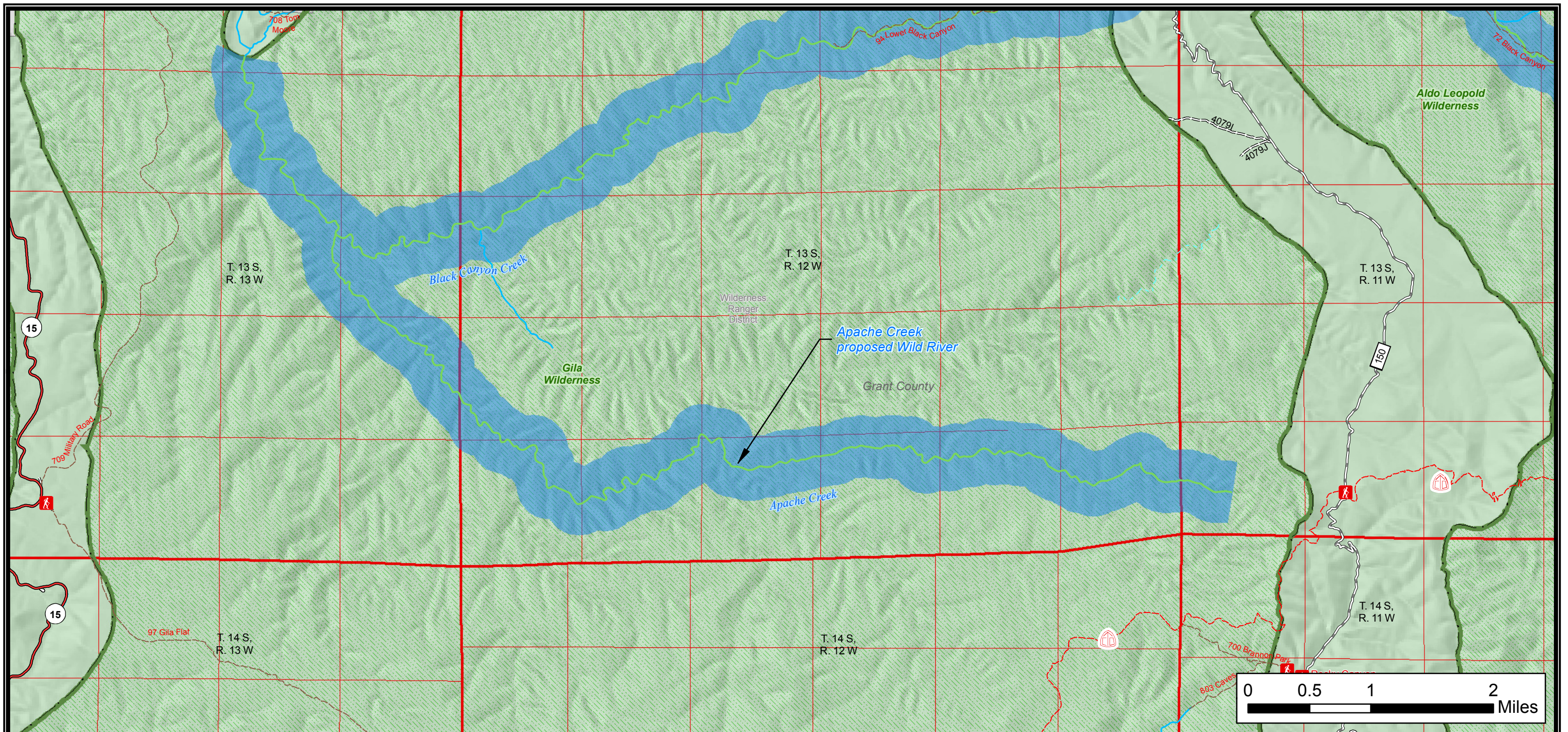
Mineral Creek

T. 10 S., R. 18, 19 W. & T. 11 S., R. 18 W.,
New Mexico Principal Meridian,
Catron County, New Mexico.

U.S. Forest Service - Region 3
Gila National Forest, Glenwood Ranger District

Map prepared at the request of U.S. Senators Tom Udall and Martin Heinrich.

Map Creation Date - 1-23-2020
Map Revision Date - 3-27-2020 \ Version 5



References
 Data acquired from a variety of sources of differing accuracy, precision and reliability. Features represented by the data may not represent accurate geographic locations. River and stream centerlines taken from the U.S. Geological Survey National Hydrography Dataset (NHD) and carry the same limitations. Ephemeral streams not shown for clarity.

Disclaimer
 The USDA Forest Service makes no warranty, expressed or implied regarding the data displayed on this map, and reserves the right to correct, update, modify, or replace this information without notification. Creation of these maps does not indicate USDA support of this proposal. This represents USDA technical assistance only. These documents remain congressional records in their entirety, even after the completion of the proposed maps, and are not USDA records under the Freedom of Information Act (FOIA) or any other law. If USDA receives any request or demand for access to these records under the FOIA or any other authority, USDA will immediately notify the Committee and will respond to the request or demand based upon the understanding that these are congressional, not USDA, records.

<ul style="list-style-type: none"> Campground Picnic Area Trailhead View Area/Vista 	<ul style="list-style-type: none"> Continental Divide NST Non-Motorized Trail Motorized Use Trail Highway Improved Road, Paved Improved Road, Gravel Improved Road, Dirt Unimproved Road 	<ul style="list-style-type: none"> Proposed Recreational River Proposed Scenic River Proposed Wild River Prop. river corridor to be designated Stream/River: Intermittent Stream/River: Perennial National Wilderness Area Administrative Forest Boundary Ranger District Boundary County Boundary 	<p style="text-align: right;">Sheet 14 of 31</p> <p>Surface Ownership</p> <ul style="list-style-type: none"> Bureau of Land Management Forest Service Department of Defense National Park Service Private State State Game and Fish
---	--	--	--

Map Creation Date - 1-24-2020
 Map Revision Date - 4-30-2020 \ Version 5

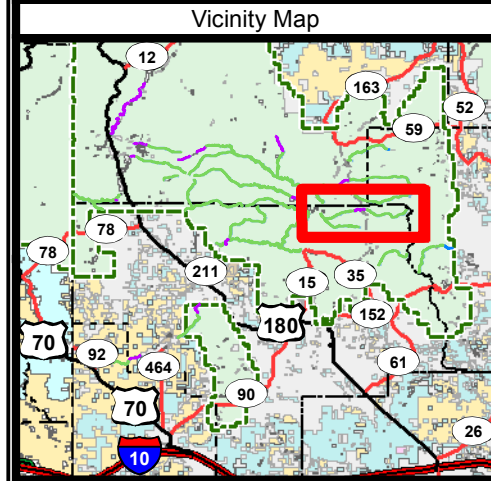
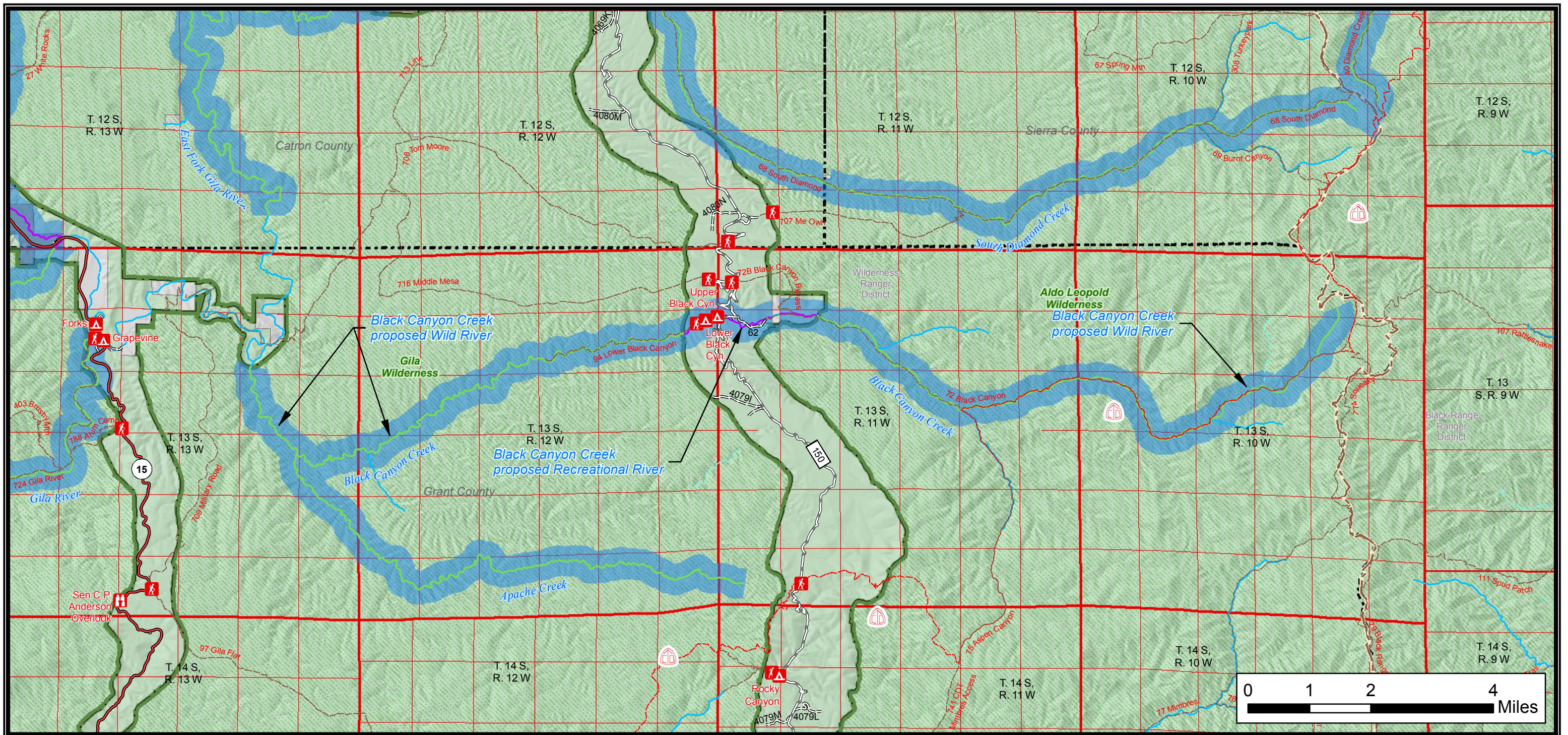
**M.H. Dutch Salmon Greater Gila
 Wild and Scenic Rivers Act
 Discussion Draft**

Apache Creek

T. 13 S., R. 11, 12, 13 W.,
 New Mexico Principal Meridian,
 Grant County, New Mexico.

U.S. Forest Service - Region 3, Gila National Forest,
 Wilderness Ranger District

Map prepared at the request of U.S. Senators Tom Udall
 and Martin Heinrich.



References

Data acquired from a variety of sources of differing accuracy, precision and reliability. Features represented by the data may not represent accurate geographic locations. River and stream centerlines taken from the U.S. Geological Survey National Hydrography Dataset (NHD) and carry the same limitations. Ephemeral streams not shown for clarity.

Disclaimer

The USDA Forest Service makes no warranty, expressed or implied regarding the data displayed on this map, and reserves the right to correct, update, modify, or replace this information without notification. Creation of these maps does not indicate USDA support of this proposal. This represents USDA technical assistance only. These documents remain congressional records in their entirety, even after the completion of the proposed maps, and are not USDA records under the Freedom of Information Act (FOIA) or any other law. If USDA receives any request or demand for access to these records under the FOIA or any other authority, USDA will immediately notify the Committee and will respond to the request or demand based upon the understanding that these are congressional, not USDA, records.



- Campground
- Picnic Area
- Trailhead
- View Area/Vista
- Continental Divide NST
- Non-Motorized Trail
- Motorized Use Trail
- Highway
- Improved Road, Paved
- Improved Road, Gravel
- Improved Road, Dirt
- Unimproved Road
- Proposed Recreational River
- Proposed Scenic River
- Proposed Wild River
- Prop. river corridor to be designated
- Stream/River: Intermittent
- Stream/River: Perennial
- National Wilderness Area
- Administrative Forest Boundary
- Ranger District Boundary
- County Boundary

- Surface Ownership**
- Bureau of Land Management
 - Forest Service
 - Department of Defense
 - National Park Service
 - Private
 - State
 - State Game and Fish

Sheet 15 of 31

M.H. Dutch Salmon Greater Gila Wild and Scenic Rivers Act Discussion Draft

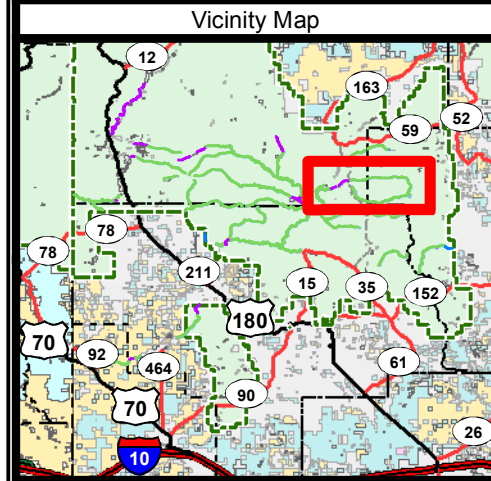
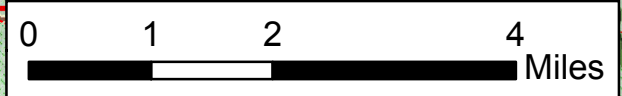
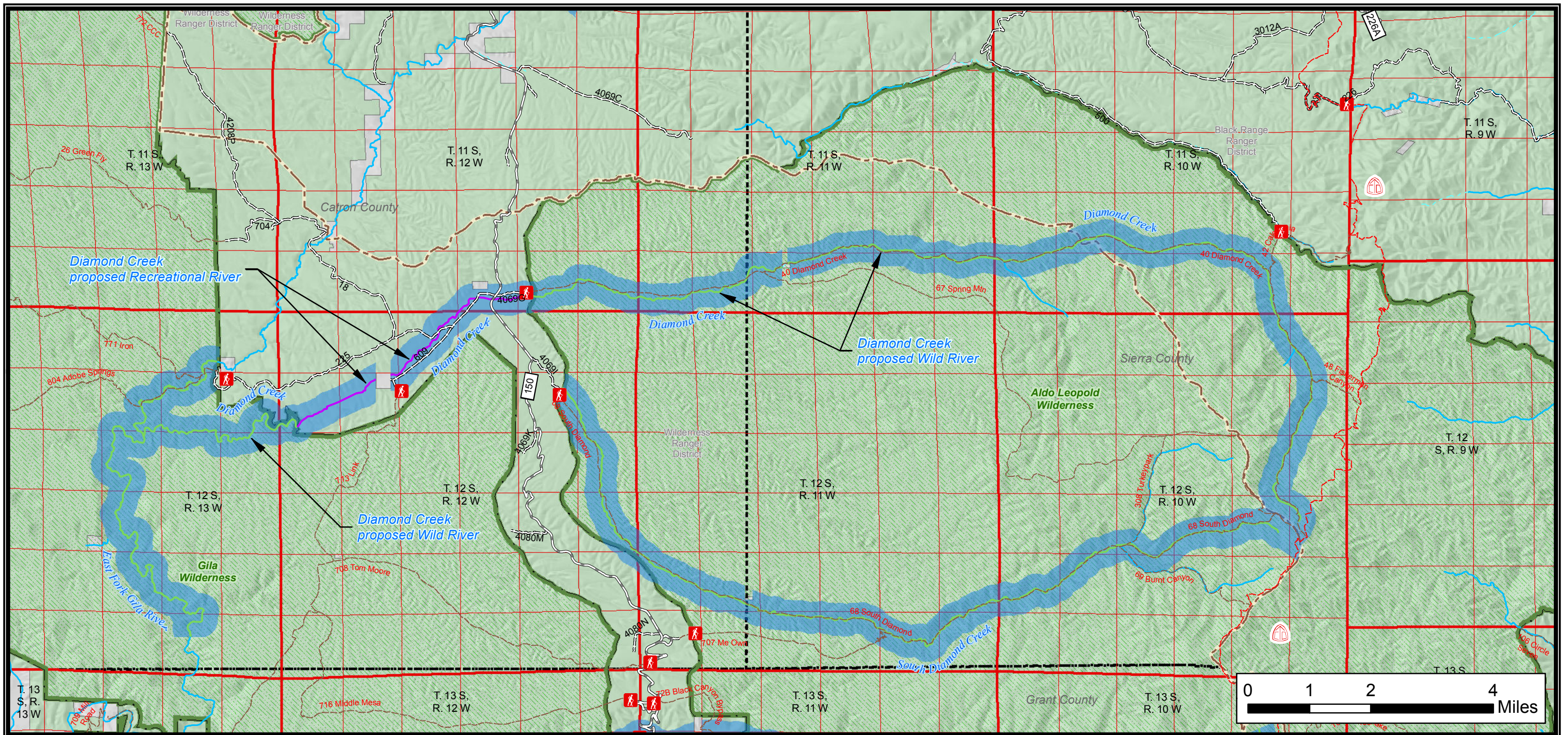
Black Canyon Creek

T. 13 S., R. 11, 12, 13 W.,
New Mexico Principal Meridian,
Grant County, New Mexico.

U.S. Forest Service - Region 3, Gila National Forest,
Wilderness Ranger District

Map prepared at the request of U.S. Senators Tom Udall
and Martin Heinrich.

Map Creation Date - 1-24-2020
Map Revision Date - 4-30-2020 \ Version 6



References

Data acquired from a variety of sources of differing accuracy, precision and reliability. Features represented by the data may not represent accurate geographic locations. River and stream centerlines taken from the U.S. Geological Survey National Hydrography Dataset (NHD) and carry the same limitations. Ephemeral streams not shown for clarity.

Disclaimer

The USDA Forest Service makes no warranty, expressed or implied regarding the data displayed on this map, and reserves the right to correct, update, modify, or replace this information without notification. Creation of these maps does not indicate USDA support of this proposal. This represents USDA technical assistance only. These documents remain congressional records in their entirety, even after the completion of the proposed maps, and are not USDA records under the Freedom of Information Act (FOIA) or any other law. If USDA receives any request or demand for access to these records under the FOIA or any other authority, USDA will immediately notify the Committee and will respond to the request or demand based upon the understanding that these are congressional, not USDA, records.



- Campground
- Picnic Area
- Trailhead
- View Area/Vista
- Continental Divide NST
- Non-Motorized Trail
- Motorized Use Trail
- Highway
- Improved Road, Paved
- Improved Road, Gravel
- Improved Road, Dirt
- Unimproved Road
- Proposed Recreational River
- Proposed Scenic River
- Proposed Wild River
- Prop. river corridor to be designated
- Stream/River: Intermittent
- Stream/River: Perennial
- National Wilderness Area
- Administrative Forest Boundary
- Ranger District Boundary
- County Boundary

- Surface Ownership**
- Bureau of Land Management
 - Forest Service
 - Department of Defense
 - National Park Service
 - Private
 - State
 - State Game and Fish

Sheet 16 of 31

M.H. Dutch Salmon Greater Gila Wild and Scenic Rivers Act Discussion Draft

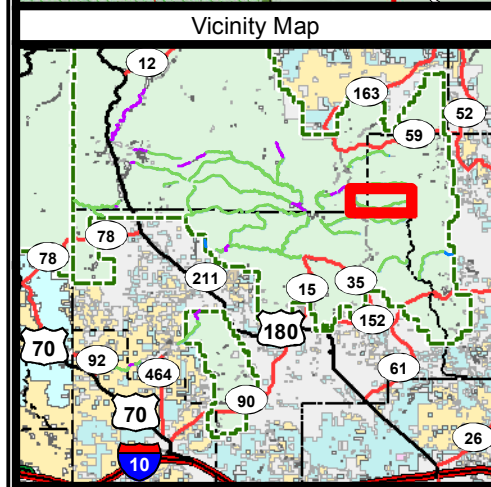
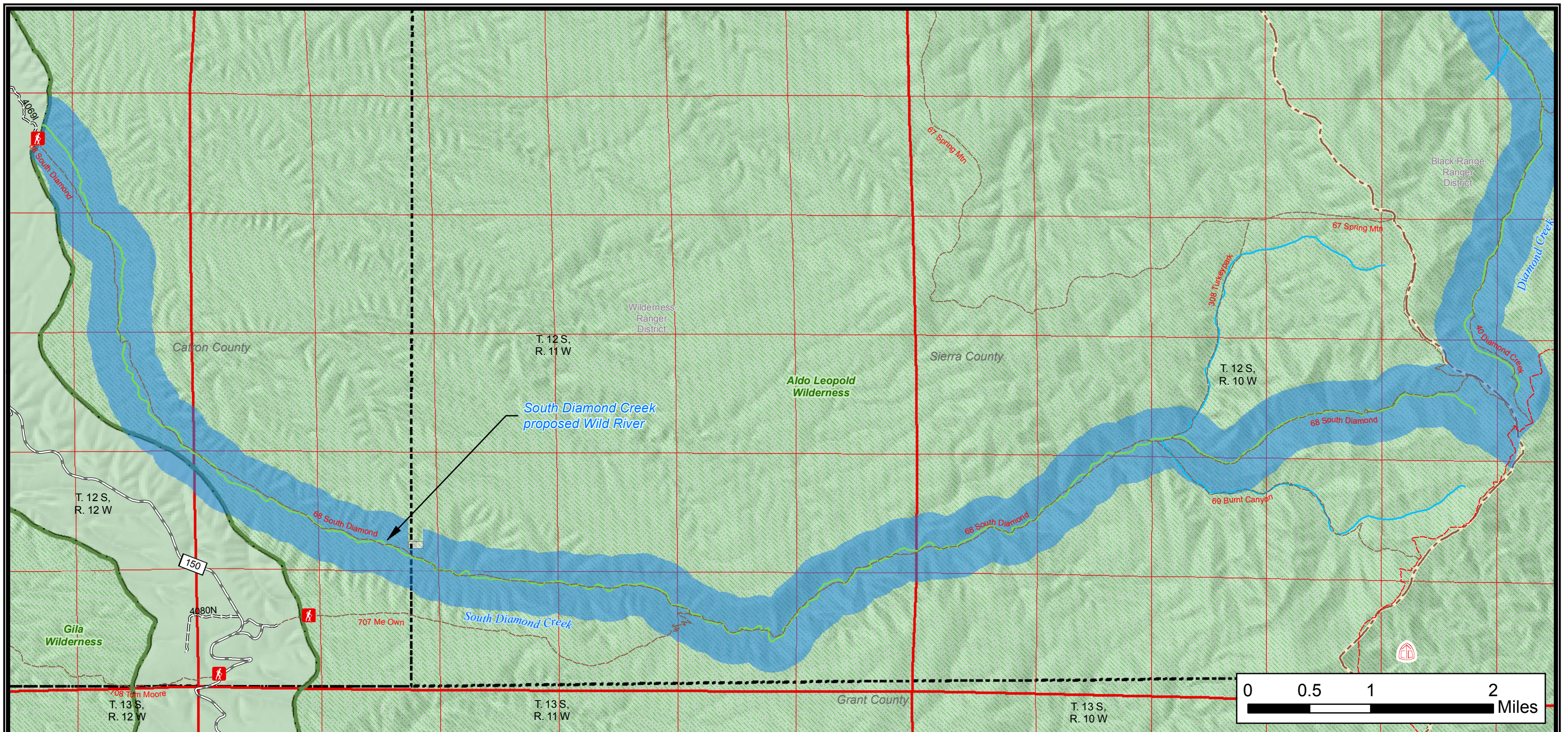
Diamond Creek

T. 11 S., R. 10, 11, 12 W.; T. 12 S., R. 10, 11, 12 W.,
New Mexico Principal Meridian,
Catron County and Sierra County, New Mexico.

U.S. Forest Service - Region 3, Gila National Forest,
Black Range and Wilderness Ranger Districts

Map prepared at the request of U.S. Senators Tom Udall
and Martin Heinrich.

Map Creation Date - 1-24-2020
Map Revision Date - 3-27-2020 \ Version 5



References
 Data acquired from a variety of sources of differing accuracy, precision and reliability. Features represented by the data may not represent accurate geographic locations. River and stream centerlines taken from the U.S. Geological Survey National Hydrography Dataset (NHD) and carry the same limitations. Ephemeral streams not shown for clarity.

Disclaimer
 The USDA Forest Service makes no warranty, expressed or implied regarding the data displayed on this map, and reserves the right to correct, update, modify, or replace this information without notification. Creation of these maps does not indicate USDA support of this proposal. This represents USDA technical assistance only. These documents remain congressional records in their entirety, even after the completion of the proposed maps, and are not USDA records under the Freedom of Information Act (FOIA) or any other law. If USDA receives any request or demand for access to these records under the FOIA or any other authority, USDA will immediately notify the Committee and will respond to the request or demand based upon the understanding that these are congressional, not USDA, records.

Legend:

- Campground
- Picnic Area
- Trailhead
- View Area/Vista
- Continental Divide NST
- Non-Motorized Trail
- Motorized Use Trail
- Highway
- Improved Road, Paved
- Improved Road, Gravel
- Improved Road, Dirt
- Unimproved Road
- Proposed Recreational River
- Proposed Scenic River
- Proposed Wild River
- Prop. river corridor to be designated
- Stream/River: Intermittent
- Stream/River: Perennial
- National Wilderness Area
- Administrative Forest Boundary
- Ranger District Boundary
- County Boundary

Surface Ownership

- Bureau of Land Management
- Forest Service
- Department of Defense
- National Park Service
- Private
- State
- State Game and Fish

Map Creation Date - 1-24-2020
 Map Revision Date - 3-27-2020 \ Version 5

Sheet 17 of 31

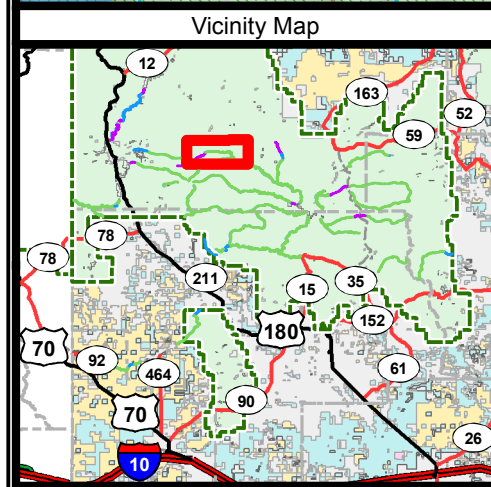
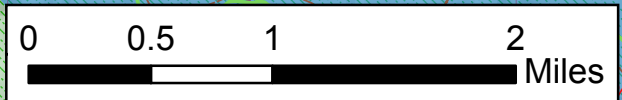
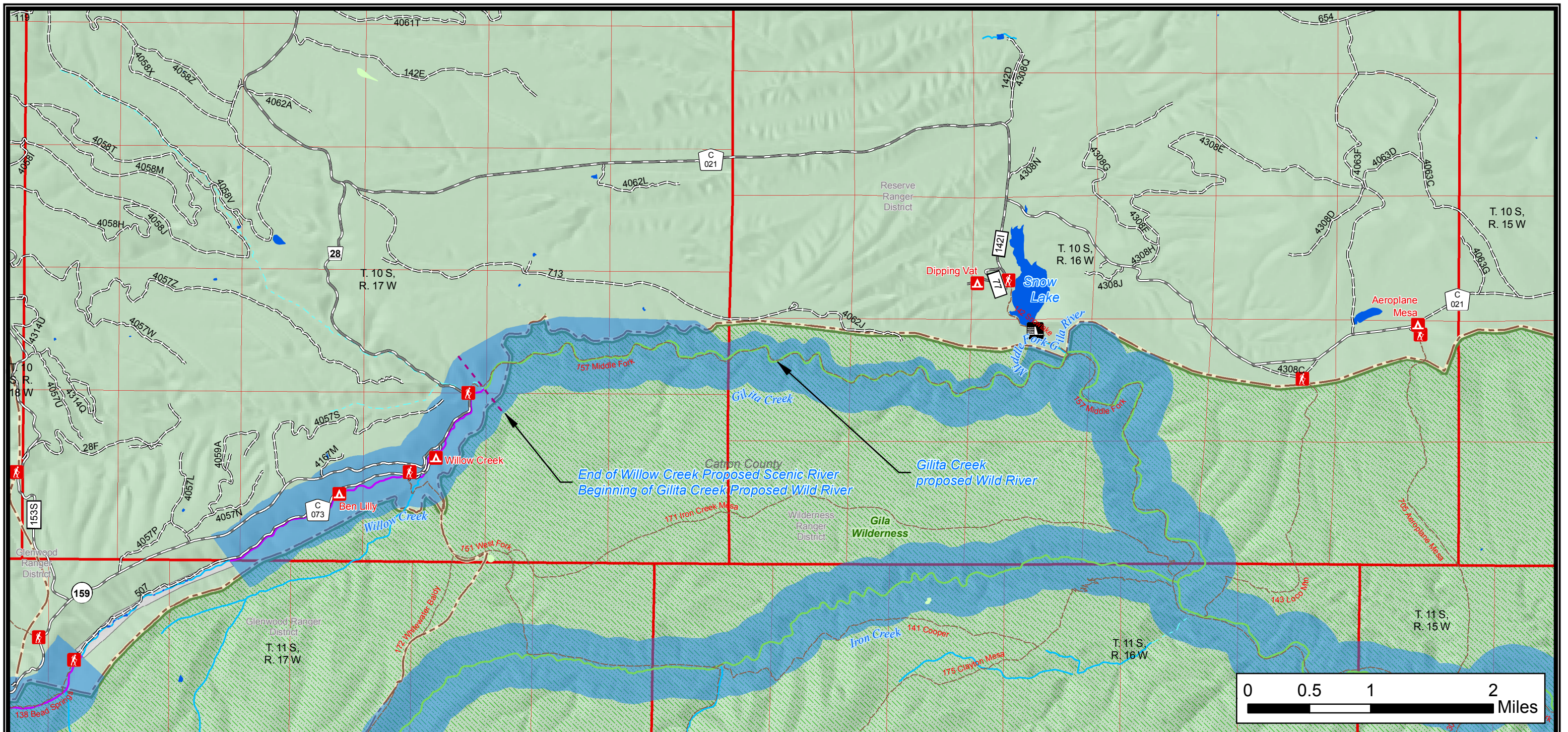
M.H. Dutch Salmon Greater Gila Wild and Scenic Rivers Act Discussion Draft

South Diamond Creek

T. 12 S., R. 10, 11, 12 W.,
 New Mexico Principal Meridian,
 Catron County and Sierra County, New Mexico.

U.S. Forest Service - Region 3, Gila National Forest,
 Wilderness Ranger District

Map prepared at the request of U.S. Senators Tom Udall
 and Martin Heinrich.



References

Data acquired from a variety of sources of differing accuracy, precision and reliability. Features represented by the data may not represent accurate geographic locations. River and stream centerlines taken from the U.S. Geological Survey National Hydrography Dataset (NHD) and carry the same limitations. Ephemeral streams not shown for clarity.

Disclaimer

The USDA Forest Service makes no warranty, expressed or implied regarding the data displayed on this map, and reserves the right to correct, update, modify, or replace this information without notification. Creation of these maps does not indicate USDA support of this proposal. This represents USDA technical assistance only. These documents remain congressional records in their entirety, even after the completion of the proposed maps, and are not USDA records under the Freedom of Information Act (FOIA) or any other law. If USDA receives any request or demand for access to these records under the FOIA or any other authority, USDA will immediately notify the Committee and will respond to the request or demand based upon the understanding that these are congressional, not USDA, records.



- Campground
- Picnic Area
- Trailhead
- View Area/Vista
- Snow Lake Dam
- Continental Divide NST
- Non-Motorized Trail
- Motorized Use Trail
- Highway
- Improved Road, Paved
- Improved Road, Gravel
- Improved Road, Dirt
- Unimproved Road
- Proposed Recreational River
- Proposed Scenic River
- Proposed Wild River
- Prop. river corridor to be designated
- Stream/River: Intermittent
- Stream/River: Perennial
- National Wilderness Area
- Administrative Forest Boundary
- Ranger District Boundary
- County Boundary

Surface Ownership

- Bureau of Land Management
- Forest Service
- Department of Defense
- National Park Service
- Private
- State
- State Game and Fish

Sheet 18 of 31

M.H. Dutch Salmon Greater Gila Wild and Scenic Rivers Act Discussion Draft

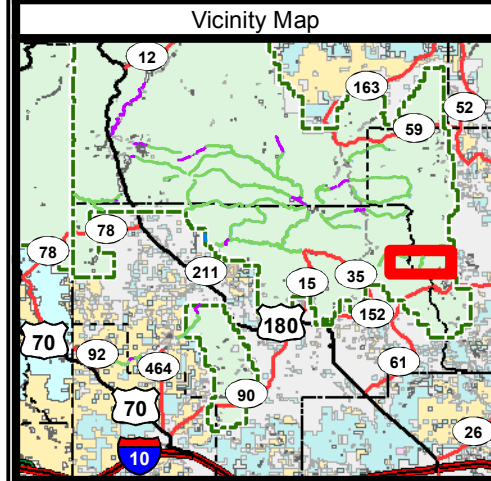
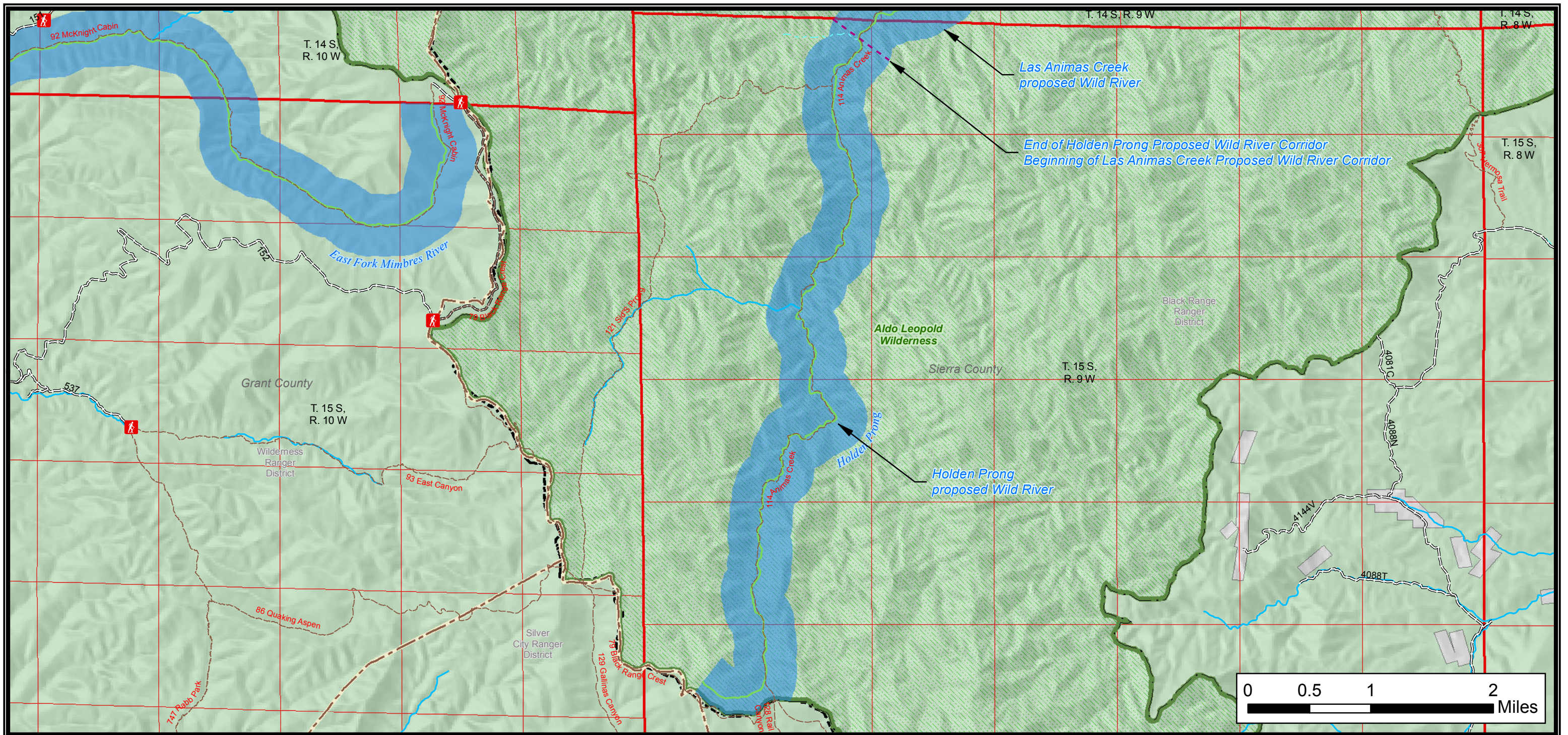
Gilita Creek

T. 10 S., R. 16, 17 W.,
New Mexico Principal Meridian,
Catron County, New Mexico.

U.S. Forest Service - Region 3, Gila National Forest,
Reserve and Wilderness Ranger Districts

Map prepared at the request of U.S. Senators Tom Udall
and Martin Heinrich.

Map Creation Date - 1-24-2020
Map Revision Date - 3-4-2020 \ Version 4



References
 Data acquired from a variety of sources of differing accuracy, precision and reliability. Features represented by the data may not represent accurate geographic locations. River and stream centerlines taken from the U.S. Geological Survey National Hydrography Dataset (NHD) and carry the same limitations. Ephemeral streams not shown for clarity.

Disclaimer
 The USDA Forest Service makes no warranty, expressed or implied regarding the data displayed on this map, and reserves the right to correct, update, modify, or replace this information without notification. Creation of these maps does not indicate USDA support of this proposal. This represents USDA technical assistance only. These documents remain congressional records in their entirety, even after the completion of the proposed maps, and are not USDA records under the Freedom of Information Act (FOIA) or any other law. If USDA receives any request or demand for access to these records under the FOIA or any other authority, USDA will immediately notify the Committee and will respond to the request or demand based upon the understanding that these are congressional, not USDA, records.

<ul style="list-style-type: none"> Campground Picnic Area Trailhead View Area/Vista 	<ul style="list-style-type: none"> Continental Divide NST Non-Motorized Trail Motorized Use Trail Highway Improved Road, Paved Improved Road, Gravel Improved Road, Dirt Unimproved Road 	<ul style="list-style-type: none"> Proposed Recreational River Proposed Scenic River Proposed Wild River Prop. river corridor to be designated Stream/River: Intermittent Stream/River: Perennial National Wilderness Area Administrative Forest Boundary Ranger District Boundary County Boundary 	<p style="text-align: right;">Sheet 19 of 31</p> <p>Surface Ownership</p> <ul style="list-style-type: none"> Bureau of Land Management Forest Service Department of Defense National Park Service Private State State Game and Fish
---	--	--	--

Map Creation Date - 1-24-2020
 Map Revision Date - 3-27-2020 \ Version 5

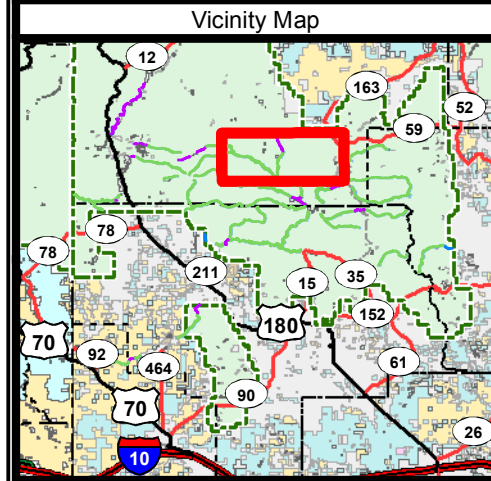
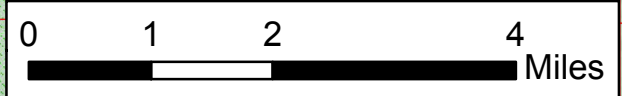
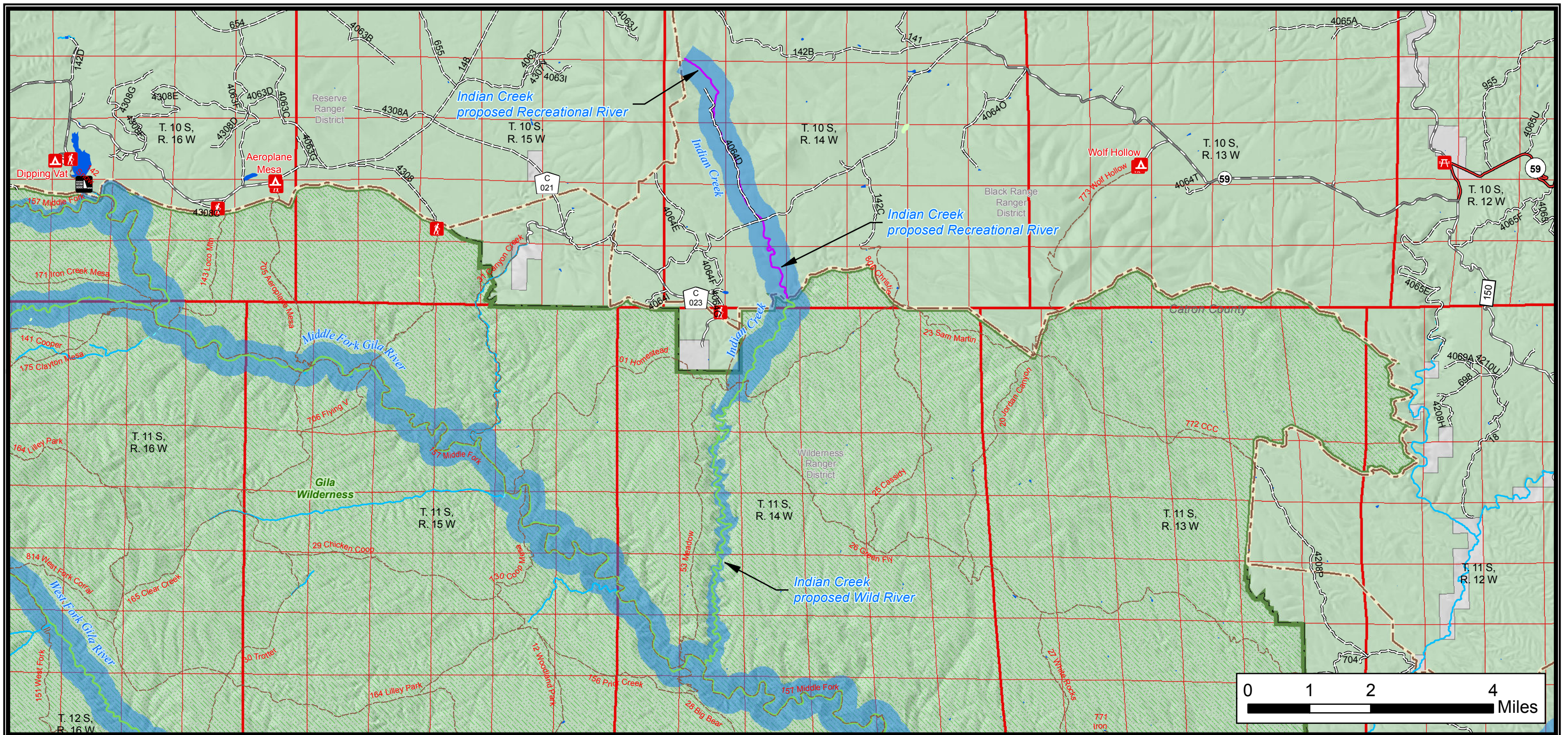
M.H. Dutch Salmon Greater Gila Wild and Scenic Rivers Act Discussion Draft

Holden Prong

T. 15 S., R. 9 W.,
 New Mexico Principal Meridian,
 Sierra County, New Mexico.

U.S. Forest Service - Region 3, Gila National Forest,
 Black Range Ranger District

Map prepared at the request of U.S. Senators Tom Udall
 and Martin Heinrich.



References

Data acquired from a variety of sources of differing accuracy, precision and reliability. Features represented by the data may not represent accurate geographic locations. River and stream centerlines taken from the U.S. Geological Survey National Hydrography Dataset (NHD) and carry the same limitations. Ephemeral streams not shown for clarity.

Disclaimer

The USDA Forest Service makes no warranty, expressed or implied regarding the data displayed on this map, and reserves the right to correct, update, modify, or replace this information without notification. Creation of these maps does not indicate USDA support of this proposal. This represents USDA technical assistance only. These documents remain congressional records in their entirety, even after the completion of the proposed maps, and are not USDA records under the Freedom of Information Act (FOIA) or any other law. If USDA receives any request or demand for access to these records under the FOIA or any other authority, USDA will immediately notify the Committee and will respond to the request or demand based upon the understanding that these are congressional, not USDA, records.



- | | | |
|-----------------|------------------------|---------------------------------------|
| Campground | Continental Divide NST | Proposed Recreational River |
| Picnic Area | Non-Motorized Trail | Proposed Scenic River |
| Trailhead | Motorized Use Trail | Proposed Wild River |
| View Area/Vista | Highway | Prop. river corridor to be designated |
| Snow Lake Dam | Improved Road, Paved | Stream/River: Intermittent |
| | Improved Road, Gravel | Stream/River: Perennial |
| | Improved Road, Dirt | National Wilderness Area |
| | Unimproved Road | Administrative Forest Boundary |
| | | Ranger District Boundary |
| | | County Boundary |

Sheet 20 of 31

Surface Ownership

- Bureau of Land Management
- Forest Service
- Department of Defense
- National Park Service
- Private
- State
- State Game and Fish

M.H. Dutch Salmon Greater Gila Wild and Scenic Rivers Act Discussion Draft

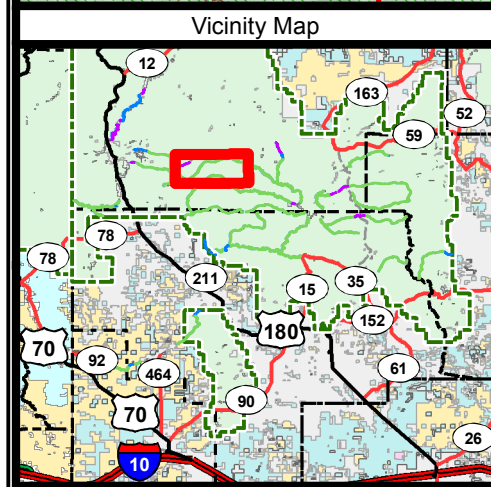
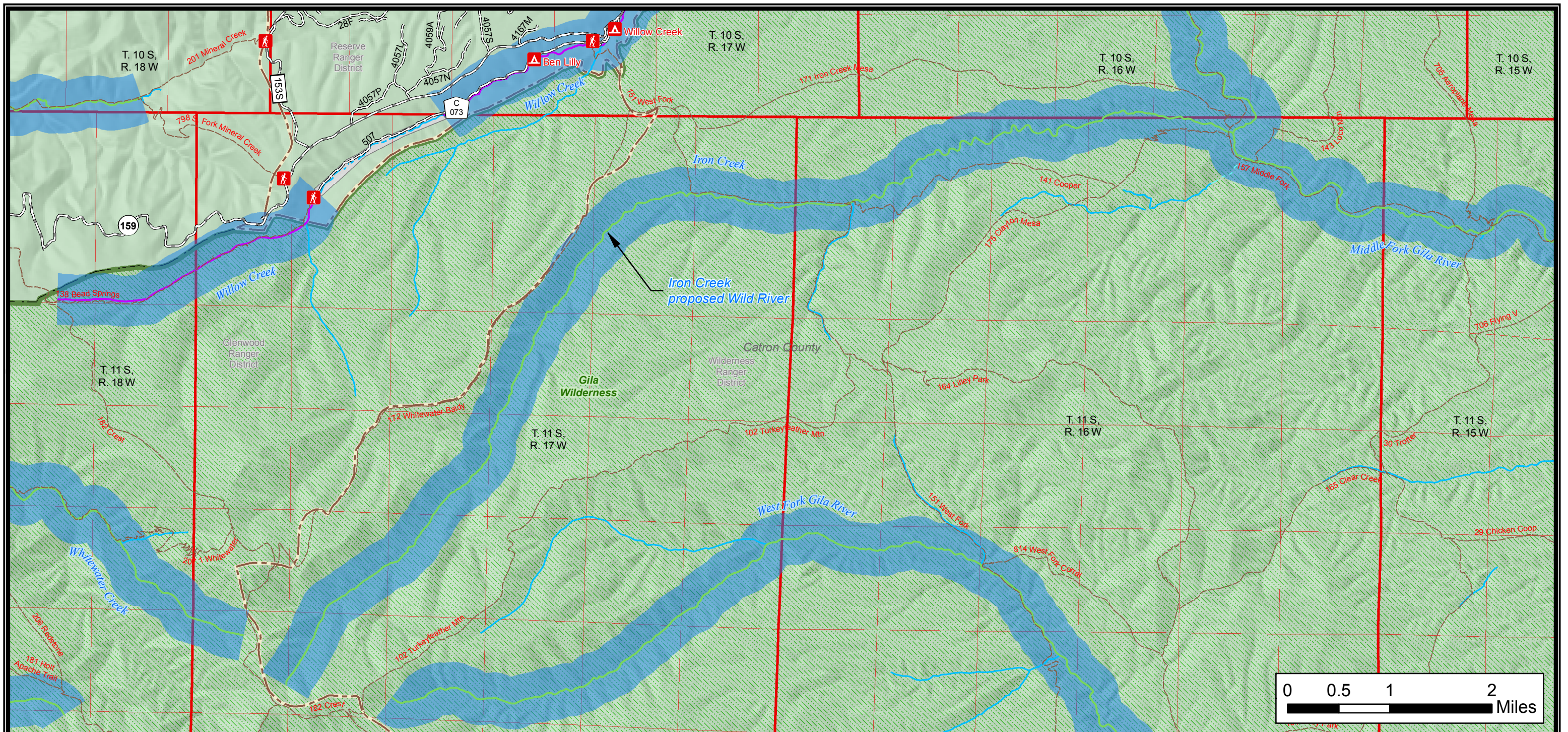
Indian Creek

T. 10, 11 S., R. 14 W.,
New Mexico Principal Meridian,
Catron County, New Mexico.

U.S. Forest Service - Region 3, Gila National Forest,
Black Range and Wilderness Ranger Districts

Map prepared at the request of U.S. Senators Tom Udall
and Martin Heinrich.

Map Creation Date - 1-24-2020
Map Revision Date - 3-27-2020 \ Version 5



References

Data acquired from a variety of sources of differing accuracy, precision and reliability. Features represented by the data may not represent accurate geographic locations. River and stream centerlines taken from the U.S. Geological Survey National Hydrography Dataset (NHD) and carry the same limitations. Ephemeral streams not shown for clarity.

Disclaimer

The USDA Forest Service makes no warranty, expressed or implied regarding the data displayed on this map, and reserves the right to correct, update, modify, or replace this information without notification. Creation of these maps does not indicate USDA support of this proposal. This represents USDA technical assistance only. These documents remain congressional records in their entirety, even after the completion of the proposed maps, and are not USDA records under the Freedom of Information Act (FOIA) or any other law. If USDA receives any request or demand for access to these records under the FOIA or any other authority, USDA will immediately notify the Committee and will respond to the request or demand based upon the understanding that these are congressional, not USDA, records.



- Campground
- Picnic Area
- Trailhead
- View Area/Vista
- Continental Divide NST
- Non-Motorized Trail
- Motorized Use Trail
- Highway
- Improved Road, Paved
- Improved Road, Gravel
- Improved Road, Dirt
- Unimproved Road
- Proposed Recreational River
- Proposed Scenic River
- Proposed Wild River
- Prop. river corridor to be designated
- Stream/River: Intermittent
- Stream/River: Perennial
- National Wilderness Area
- Administrative Forest Boundary
- Ranger District Boundary
- County Boundary

Surface Ownership

- Bureau of Land Management
- Forest Service
- Department of Defense
- National Park Service
- Private
- State
- State Game and Fish

Sheet 21 of 31

M.H. Dutch Salmon Greater Gila Wild and Scenic Rivers Act Discussion Draft

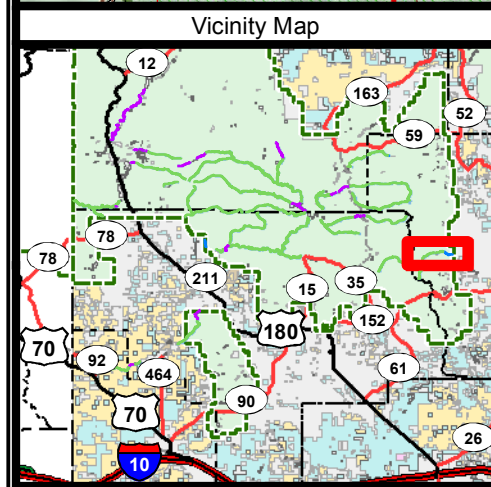
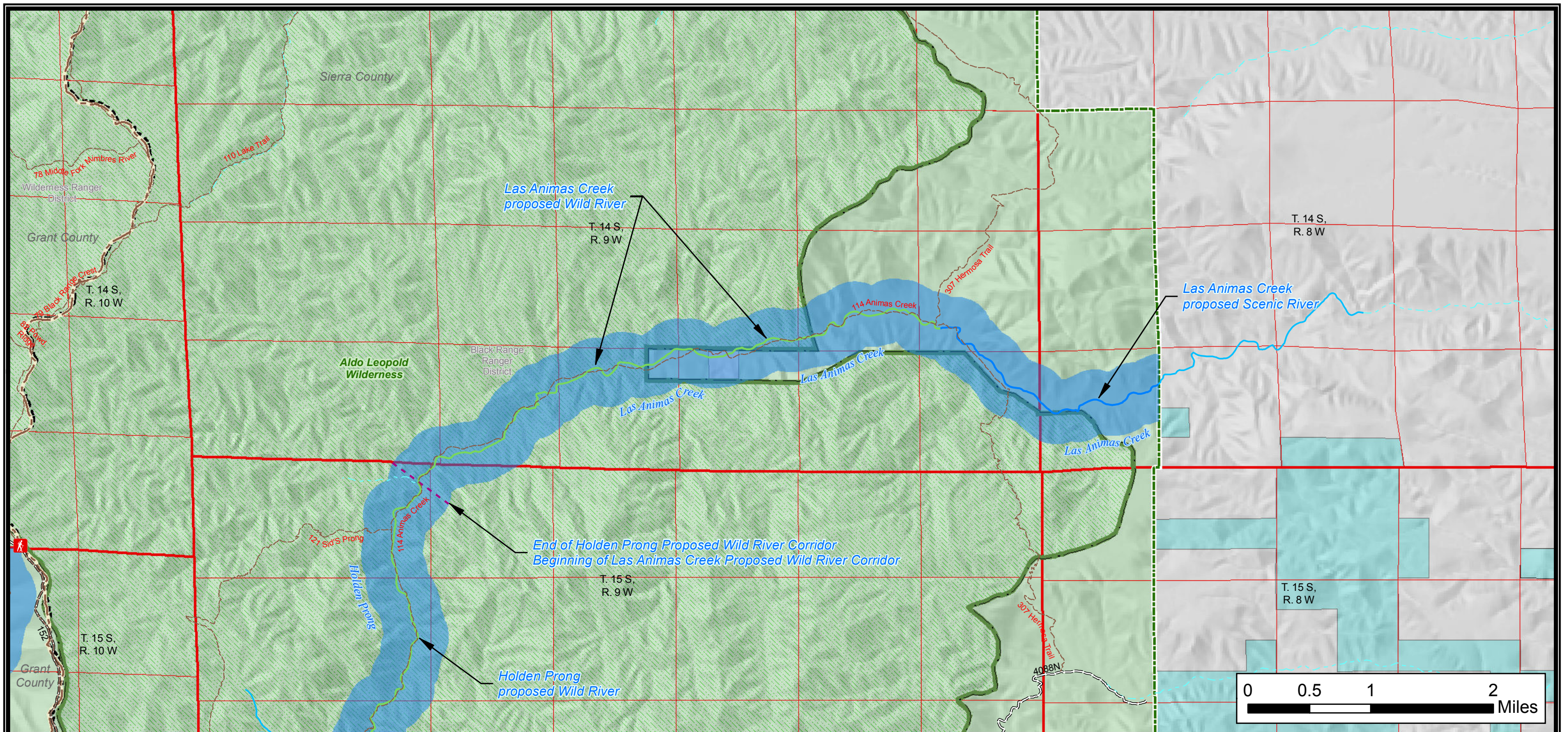
Iron Creek

T. 10 S., R. 16 W.; T. 11 S., R. 16, 17 W.,
New Mexico Principal Meridian,
Catron County, New Mexico.

U.S. Forest Service - Region 3, Gila National Forest,
Wilderness Ranger District

Map prepared at the request of U.S. Senators Tom Udall
and Martin Heinrich.

Map Creation Date - 1-24-2020
Map Revision Date - 3-4-2020 \ Version 4



References
 Data acquired from a variety of sources of differing accuracy, precision and reliability. Features represented by the data may not represent accurate geographic locations. River and stream centerlines taken from the U.S. Geological Survey National Hydrography Dataset (NHD) and carry the same limitations. Ephemeral streams not shown for clarity.

Disclaimer
 The USDA Forest Service makes no warranty, expressed or implied regarding the data displayed on this map, and reserves the right to correct, update, modify, or replace this information without notification. Creation of these maps does not indicate USDA support of this proposal. This represents USDA technical assistance only. These documents remain congressional records in their entirety, even after the completion of the proposed maps, and are not USDA records under the Freedom of Information Act (FOIA) or any other law. If USDA receives any request or demand for access to these records under the FOIA or any other authority, USDA will immediately notify the Committee and will respond to the request or demand based upon the understanding that these are congressional, not USDA, records.

Legend:

- Campground
- Picnic Area
- Trailhead
- View Area/Vista
- Continental Divide NST
- Non-Motorized Trail
- Motorized Use Trail
- Highway
- Improved Road, Paved
- Improved Road, Gravel
- Improved Road, Dirt
- Unimproved Road
- Proposed Recreational River
- Proposed Scenic River
- Proposed Wild River
- Prop. river corridor to be designated
- Stream/River: Intermittent
- Stream/River: Perennial
- National Wilderness Area
- Administrative Forest Boundary
- Ranger District Boundary
- County Boundary

Surface Ownership

- Bureau of Land Management
- Forest Service
- Department of Defense
- National Park Service
- Private
- State
- State Game and Fish

Map Creation Date - 1-24-2020
 Map Revision Date - 3-27-2020 \ Version 5

Sheet 22 of 31

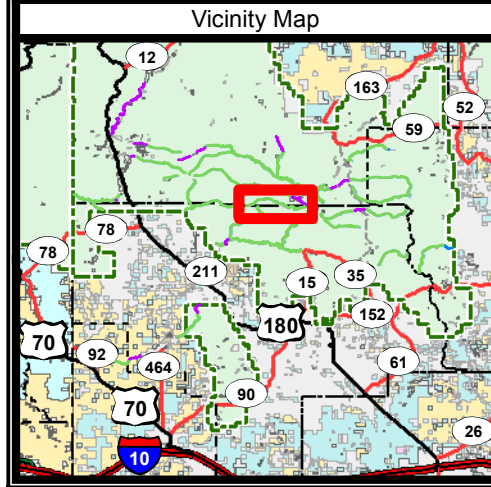
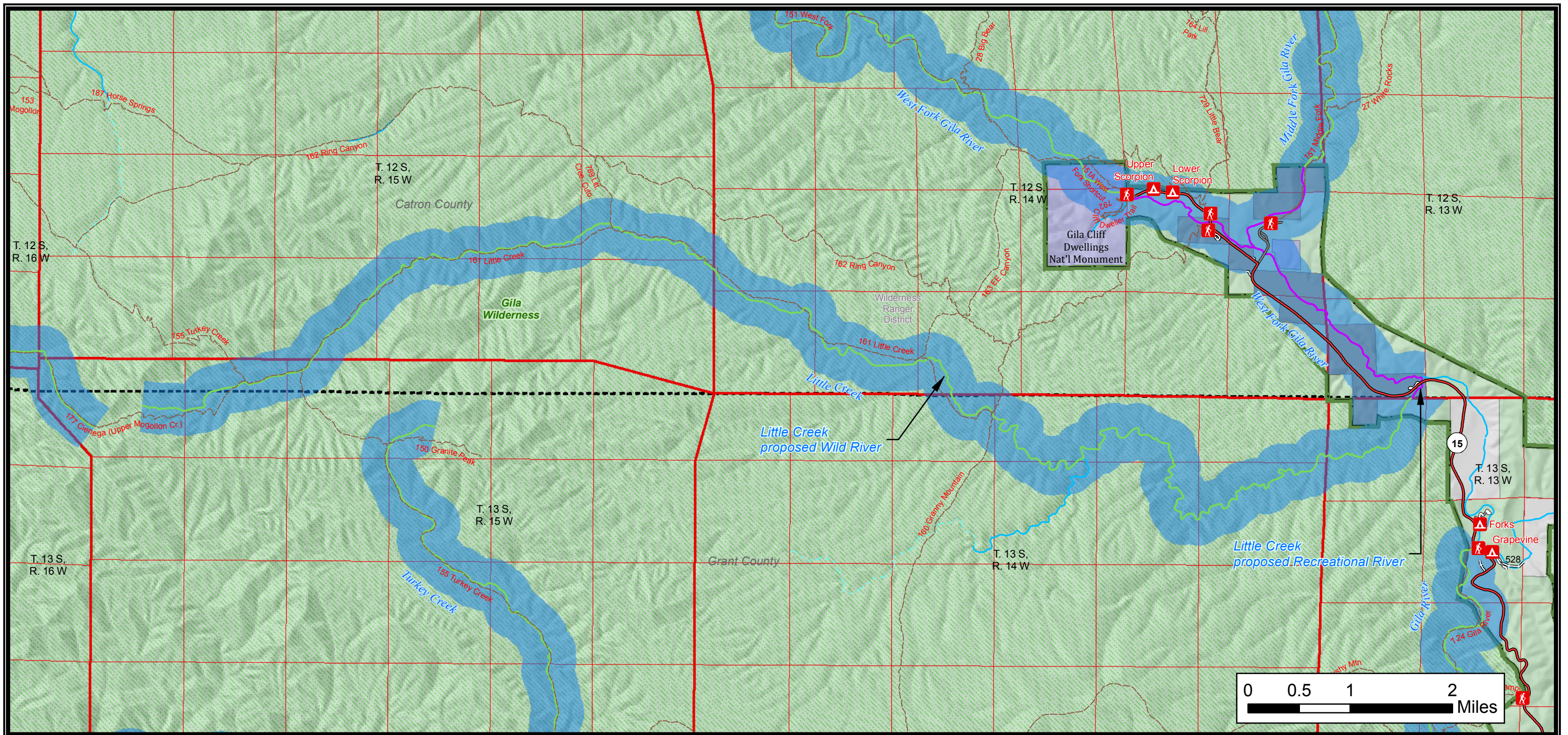
M.H. Dutch Salmon Greater Gila Wild and Scenic Rivers Act Discussion Draft

Las Animas Creek

T. 14 S., R. 8, 9 W.; T. 15 S., R. 9 W.,
 New Mexico Principal Meridian,
 Sierra County, New Mexico.

U.S. Forest Service - Region 3, Gila National Forest,
 Black Range Ranger District

Map prepared at the request of U.S. Senators Tom Udall
 and Martin Heinrich.



References

Data acquired from a variety of sources of differing accuracy, precision and reliability. Features represented by the data may not represent accurate geographic locations. River and stream centerlines taken from the U.S. Geological Survey National Hydrography Dataset (NHD) and carry the same limitations. Ephemeral streams not shown for clarity.

Disclaimer

The USDA Forest Service makes no warranty, expressed or implied regarding the data displayed on this map, and reserves the right to correct, update, modify, or replace this information without notification. Creation of these maps does not indicate USDA support of this proposal. This represents USDA technical assistance only. These documents remain congressional records in their entirety, even after the completion of the proposed maps, and are not USDA records under the Freedom of Information Act (FOIA) or any other law. If USDA receives any request or demand for access to these records under the FOIA or any other authority, USDA will immediately notify the Committee and will respond to the request or demand based upon the understanding that these are congressional, not USDA, records.

- Campground
- Picnic Area
- Trailhead
- View Area/Vista
- Continental Divide NST
- Non-Motorized Trail
- Motorized Use Trail
- Highway
- Improved Road, Paved
- Improved Road, Gravel
- Improved Road, Dirt
- Unimproved Road
- Proposed Recreational River
- Proposed Scenic River
- Proposed Wild River
- Prop. river corridor to be designated
- Stream/River: Intermittent
- Stream/River: Perennial
- National Wilderness Area
- Administrative Forest Boundary
- Ranger District Boundary
- County Boundary

Sheet 23 of 31

Surface Ownership

	Bureau of Land Management
	Forest Service
	Department of Defense
	National Park Service
	Private
	State
	State Game and Fish

M.H. Dutch Salmon Greater Gila Wild and Scenic Rivers Act Discussion Draft

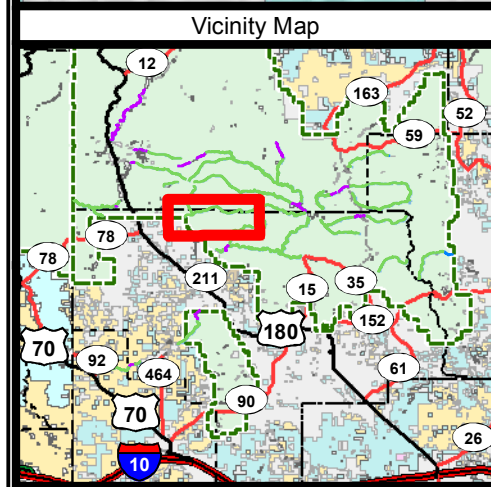
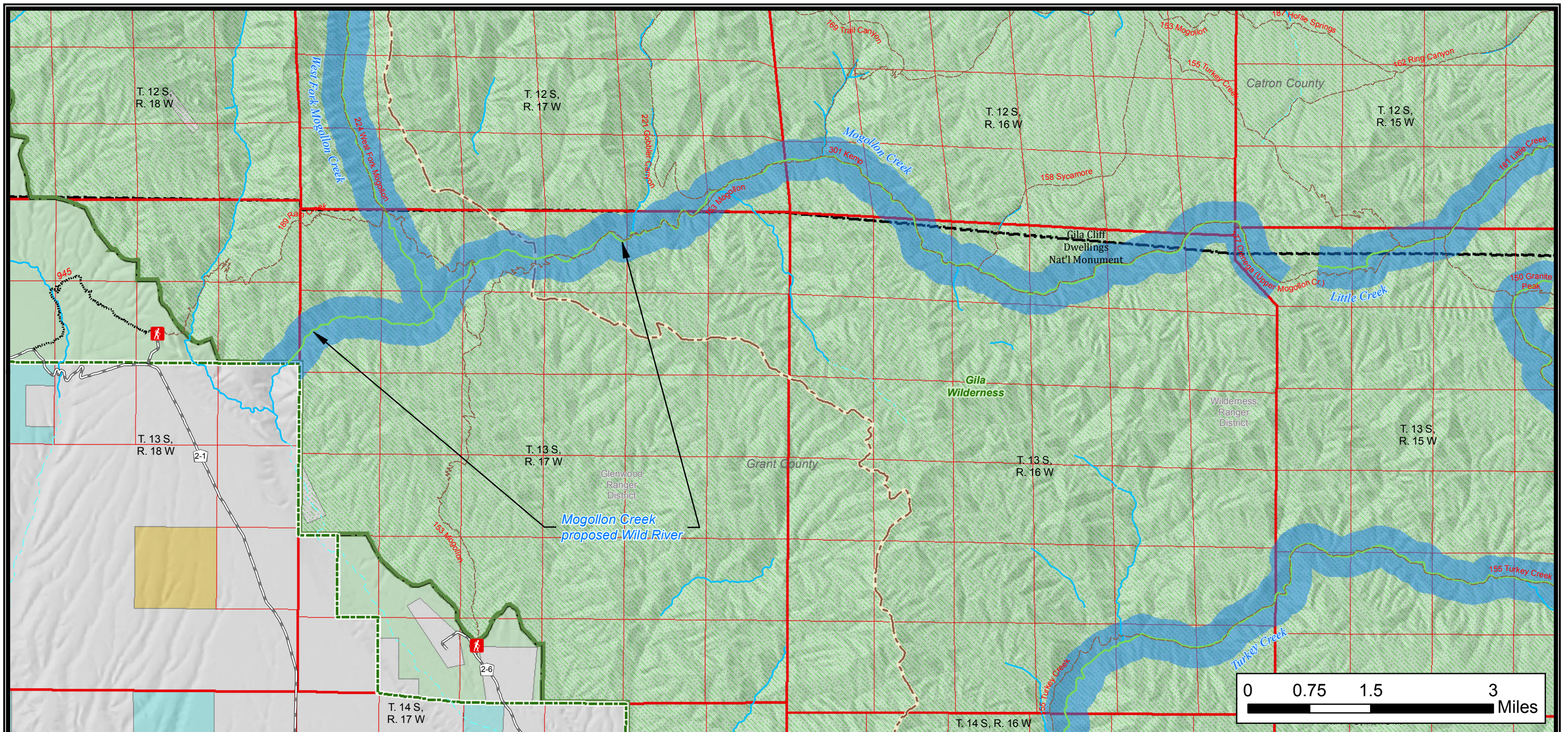
Little Creek

T. 12 S., R. 14, 15 W.; T. 13 S, R. 13, 14, 15 W.,
New Mexico Principal Meridian,
Catron County and Grant County, New Mexico.

U.S. Forest Service - Region 3. Gila National Forest,
Wilderness Ranger District

Map prepared at the request of U.S. Senators Tom Udall
and Martin Heinrich.

Map Creation Date - 1-24-2020
Map Revision Date - 5-1-2020 \ Version 7



References
 Data acquired from a variety of sources of differing accuracy, precision and reliability. Features represented by the data may not represent accurate geographic locations. River and stream centerlines taken from the U.S. Geological Survey National Hydrography Dataset (NHD) and carry the same limitations. Ephemeral streams not shown for clarity.

Disclaimer
 The USDA Forest Service makes no warranty, expressed or implied regarding the data displayed on this map, and reserves the right to correct, update, modify, or replace this information without notification. Creation of these maps does not indicate USDA support of this proposal. This represents USDA technical assistance only. These documents remain congressional records in their entirety, even after the completion of the proposed maps, and are not USDA records under the Freedom of Information Act (FOIA) or any other law. If USDA receives any request or demand for access to these records under the FOIA or any other authority, USDA will immediately notify the Committee and will respond to the request or demand based upon the understanding that these are congressional, not USDA, records.

Legend

Campground	Continental Divide NST	Proposed Recreational River
Picnic Area	Non-Motorized Trail	Proposed Scenic River
Trailhead	Motorized Use Trail	Proposed Wild River
View Area/Vista	Highway	Prop. river corridor to be designated
	Improved Road, Paved	Stream/River: Intermittent
	Improved Road, Gravel	Stream/River: Perennial
	Improved Road, Dirt	National Wilderness Area
	Unimproved Road	Administrative Forest Boundary
		Ranger District Boundary
		County Boundary

Surface Ownership

Bureau of Land Management
Forest Service
Department of Defense
National Park Service
Private
State
State Game and Fish

Map Creation Date - 1-24-2020
 Map Revision Date - 4-2-2020 \ Version 6

Sheet 24 of 31

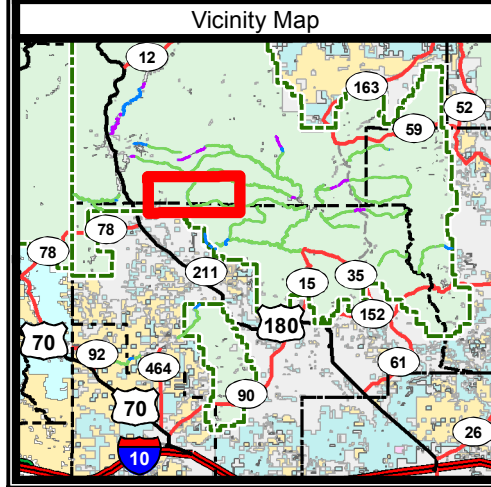
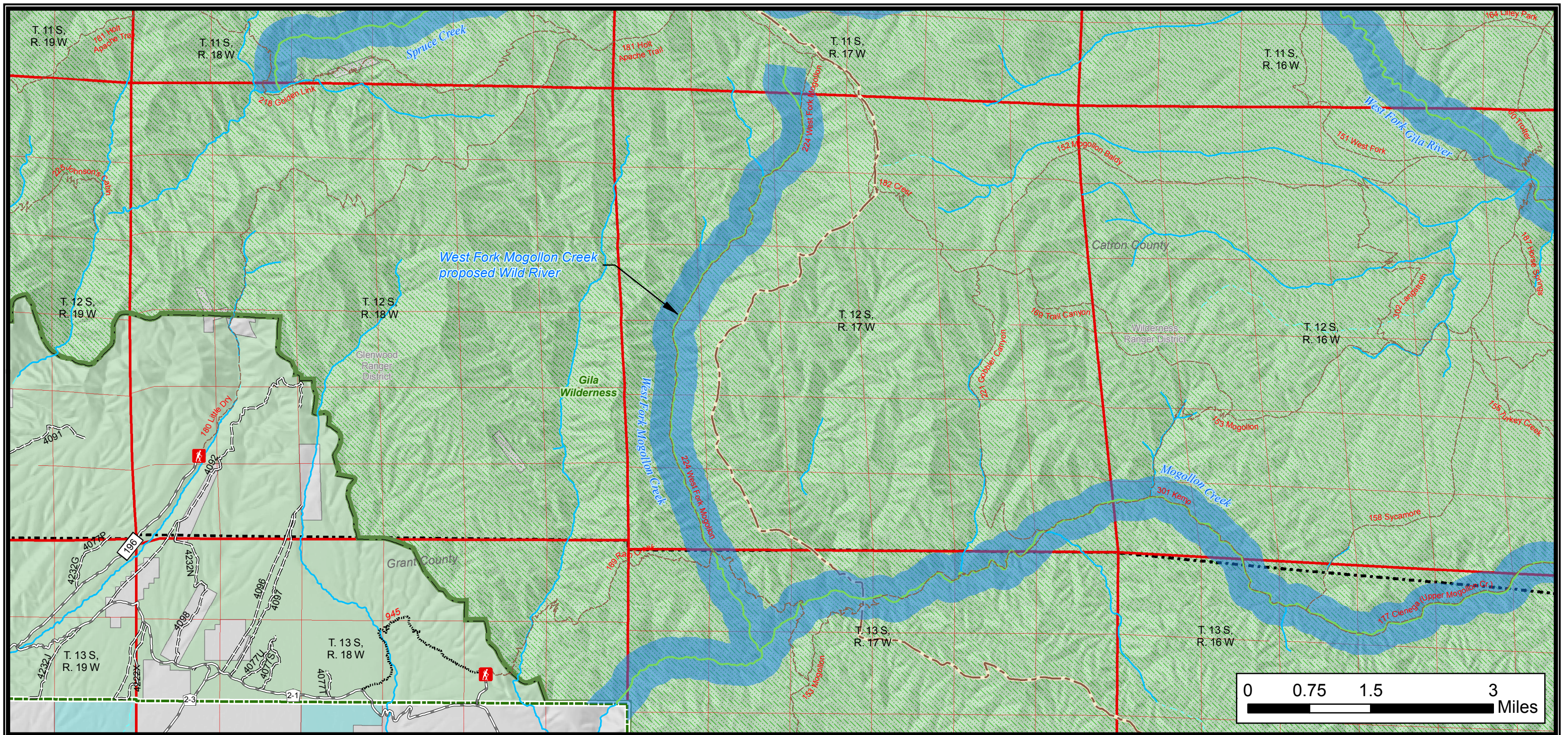
M.H. Dutch Salmon Greater Gila Wild and Scenic Rivers Act Discussion Draft

Mogollon Creek

T. 12 S., R. 15, 16, 17 W.; T. 13 S., R. 15, 16, 17, 18 W.,
 New Mexico Principal Meridian,
 Catron County and Grant County, New Mexico.

U.S. Forest Service - Region 3. Gila National Forest,
 Glenwood and Wilderness Ranger Districts

Map prepared at the request of U.S. Senators Tom Udall
 and Martin Heinrich.



References

Data acquired from a variety of sources of differing accuracy, precision and reliability. Features represented by the data may not represent accurate geographic locations. River and stream centerlines taken from the U.S. Geological Survey National Hydrography Dataset (NHD) and carry the same limitations. Ephemeral streams not shown for clarity.

Disclaimer

The USDA Forest Service makes no warranty, expressed or implied regarding the data displayed on this map, and reserves the right to correct, update, modify, or replace this information without notification. Creation of these maps does not indicate USDA support of this proposal. This represents USDA technical assistance only. These documents remain congressional records in their entirety, even after the completion of the proposed maps, and are not USDA records under the Freedom of Information Act (FOIA) or any other law. If USDA receives any request or demand for access to these records under the FOIA or any other authority, USDA will immediately notify the Committee and will respond to the request or demand based upon the understanding that these are congressional, not USDA, records.



- Campground
- Picnic Area
- Trailhead
- View Area/Vista
- Continental Divide NST
- Non-Motorized Trail
- Motorized Use Trail
- Highway
- Improved Road, Paved
- Improved Road, Gravel
- Improved Road, Dirt
- Unimproved Road
- Proposed Recreational River
- Proposed Scenic River
- Proposed Wild River
- Prop. river corridor to be designated
- Stream/River: Intermittent
- Stream/River: Perennial
- National Wilderness Area
- Administrative Forest Boundary
- Ranger District Boundary
- County Boundary
- Bureau of Land Management
- Forest Service
- Department of Defense
- National Park Service
- Private
- State
- State Game and Fish

Sheet 25 of 31

M.H. Dutch Salmon Greater Gila Wild and Scenic Rivers Act Discussion Draft

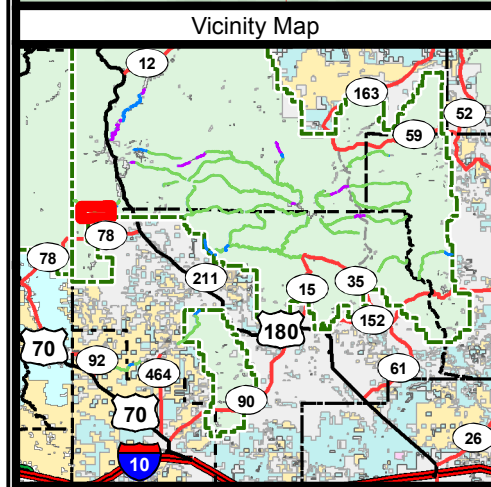
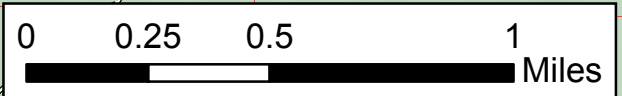
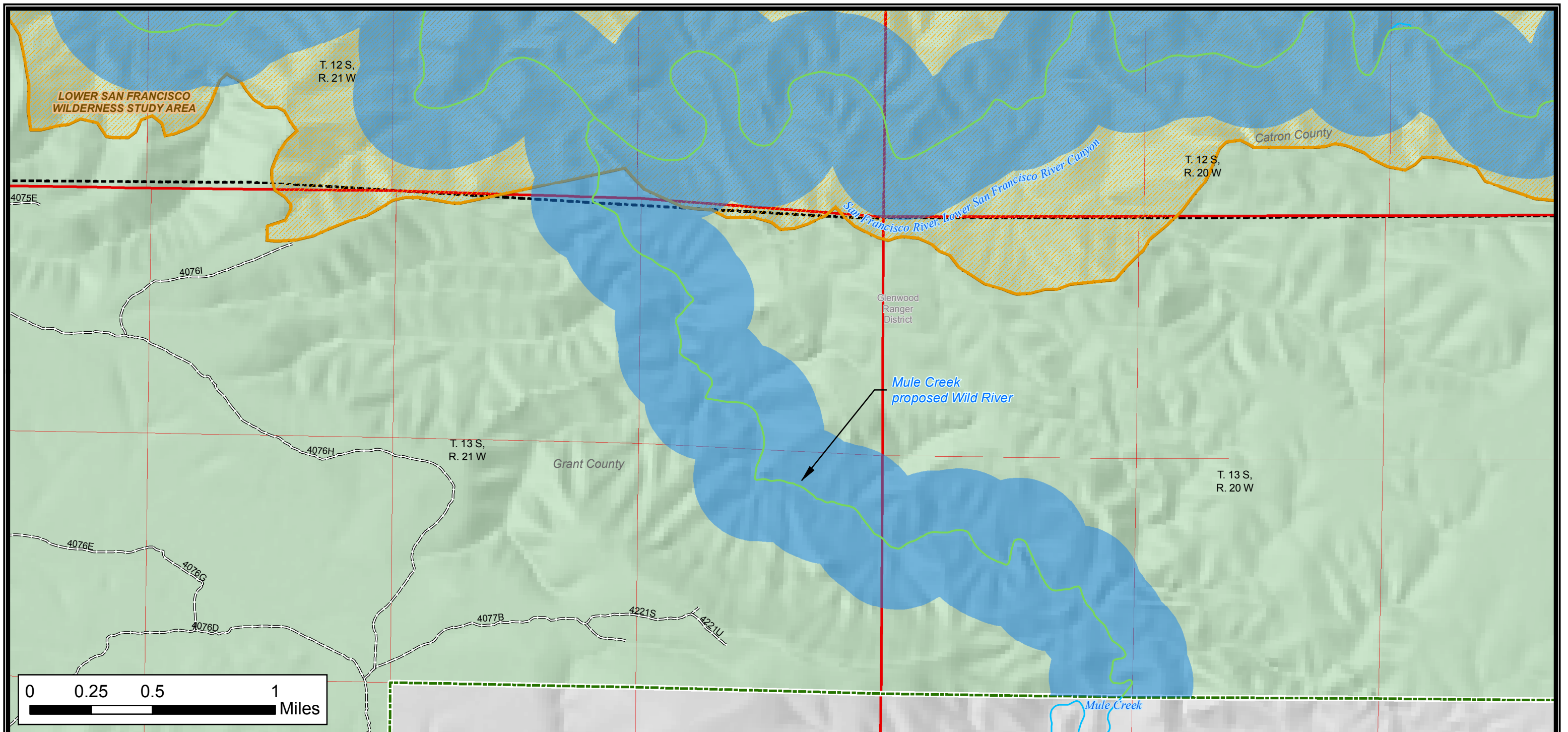
West Fork Mogollon Creek

T. 11, 12, 13 S., R. 17 W.,
New Mexico Principal Meridian,
Catron County and Grant County, New Mexico.

U.S. Forest Service - Region 3. Gila National Forest,
Glenwood Ranger District

Map prepared at the request of U.S. Senators Tom Udall
and Martin Heinrich.

Map Creation Date - 1-24-2020
Map Revision Date - 3-4-2020 \ Version 4



References

Data acquired from a variety of sources of differing accuracy, precision and reliability. Features represented by the data may not represent accurate geographic locations. River and stream centerlines taken from the U.S. Geological Survey National Hydrography Dataset (NHD) and carry the same limitations. Ephemeral streams not shown for clarity.

Disclaimer

The USDA Forest Service makes no warranty, expressed or implied regarding the data displayed on this map, and reserves the right to correct, update, modify, or replace this information without notification. Creation of these maps does not indicate USDA support of this proposal. This represents USDA technical assistance only. These documents remain congressional records in their entirety, even after the completion of the proposed maps, and are not USDA records under the Freedom of Information Act (FOIA) or any other law. If USDA receives any request or demand for access to these records under the FOIA or any other authority, USDA will immediately notify the Committee and will respond to the request or demand based upon the understanding that these are congressional, not USDA, records.



- Campground
 - Picnic Area
 - Trailhead
 - View Area/Vista
 - Continental Divide NST
 - Non-Motorized Trail
 - Motorized Use Trail
 - Highway
 - Improved Road, Paved
 - Improved Road, Gravel
 - Improved Road, Dirt
 - Unimproved Road
 - County Boundary
 - Proposed Recreational River
 - Proposed Scenic River
 - Proposed Wild River
 - Prop. river corridor to be designated
 - Stream/River: Intermittent
 - Stream/River: Perennial
 - National Wilderness Area
 - Wilderness Study Area
 - Administrative Forest Boundary
 - Ranger District Boundary
- Sheet 26 of 31
- Surface Ownership**
- Bureau of Land Management
 - Forest Service
 - Department of Defense
 - National Park Service
 - Private
 - State
 - State Game and Fish

Map Creation Date - 1-24-2020
Map Revision Date - 3-4-2020 \ Version 4

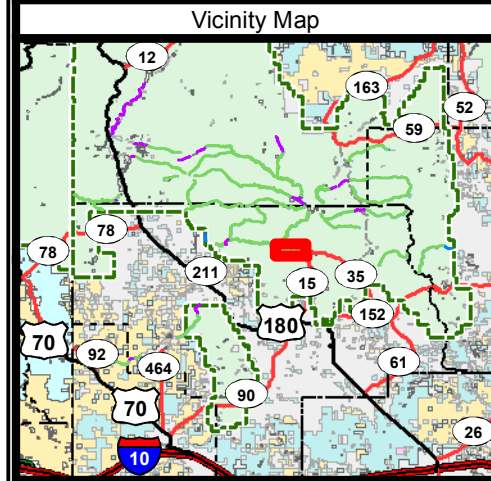

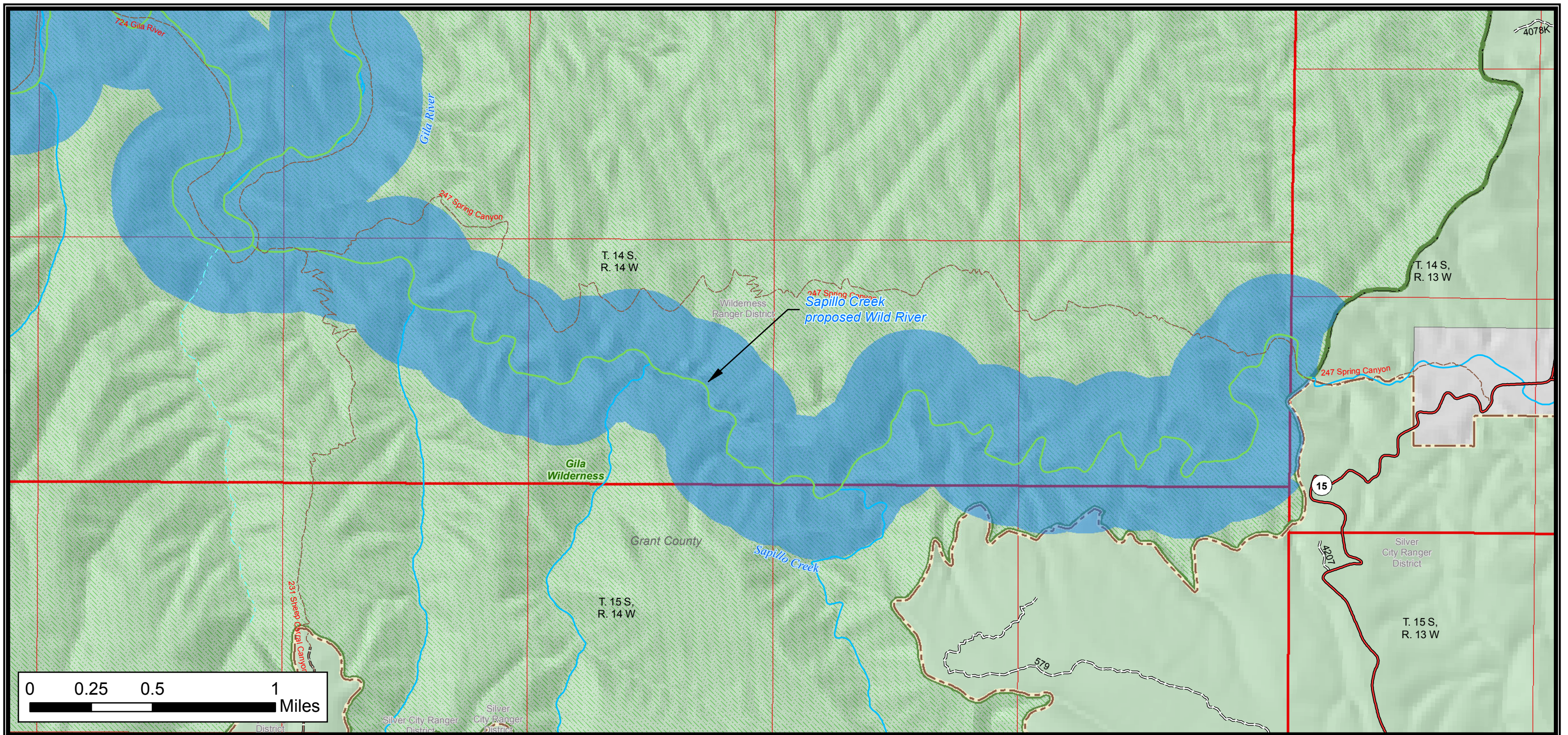
M.H. Dutch Salmon Greater Gila Wild and Scenic Rivers Act Discussion Draft

Mule Creek

T. 12 S., R. 20 W.; T. 13 S., R. 20, 21 W.,
New Mexico Principal Meridian,
Catron County and Grant County, New Mexico.

U.S. Forest Service - Region 3, Gila National Forest,
Glenwood Ranger District

Map prepared at the request of U.S. Senators Tom Udall
and Martin Heinrich.



References

Data acquired from a variety of sources of differing accuracy, precision and reliability. Features represented by the data may not represent accurate geographic locations. River and stream centerlines taken from the U.S. Geological Survey National Hydrography Dataset (NHD) and carry the same limitations. Ephemeral streams not shown for clarity.

Disclaimer

The USDA Forest Service makes no warranty, expressed or implied regarding the data displayed on this map, and reserves the right to correct, update, modify, or replace this information without notification. Creation of these maps does not indicate USDA support of this proposal. This represents USDA technical assistance only. These documents remain congressional records in their entirety, even after the completion of the proposed maps, and are not USDA records under the Freedom of Information Act (FOIA) or any other law. If USDA receives any request or demand for access to these records under the FOIA or any other authority, USDA will immediately notify the Committee and will respond to the request or demand based upon the understanding that these are congressional, not USDA, records.



- Campground
 - Picnic Area
 - Trailhead
 - View Area/Vista
 - Continental Divide NST
 - Non-Motorized Trail
 - Motorized Use Trail
 - Highway
 - Improved Road, Paved
 - Improved Road, Gravel
 - Improved Road, Dirt
 - Unimproved Road
 - Proposed Recreational River
 - Proposed Scenic River
 - Proposed Wild River
 - Prop. river corridor to be designated
 - Stream/River: Intermittent
 - Stream/River: Perennial
 - National Wilderness Area
 - Administrative Forest Boundary
 - Ranger District Boundary
 - County Boundary
- Surface Ownership**
- Bureau of Land Management
 - Forest Service
 - Department of Defense
 - National Park Service
 - Private
 - State
 - State Game and Fish

Sheet 27 of 31

M.H. Dutch Salmon Greater Gila Wild and Scenic Rivers Act Discussion Draft

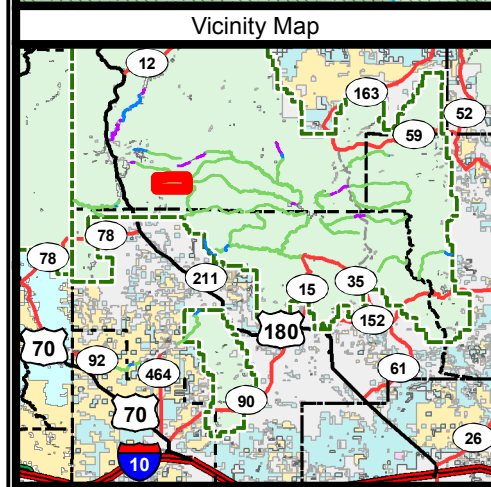
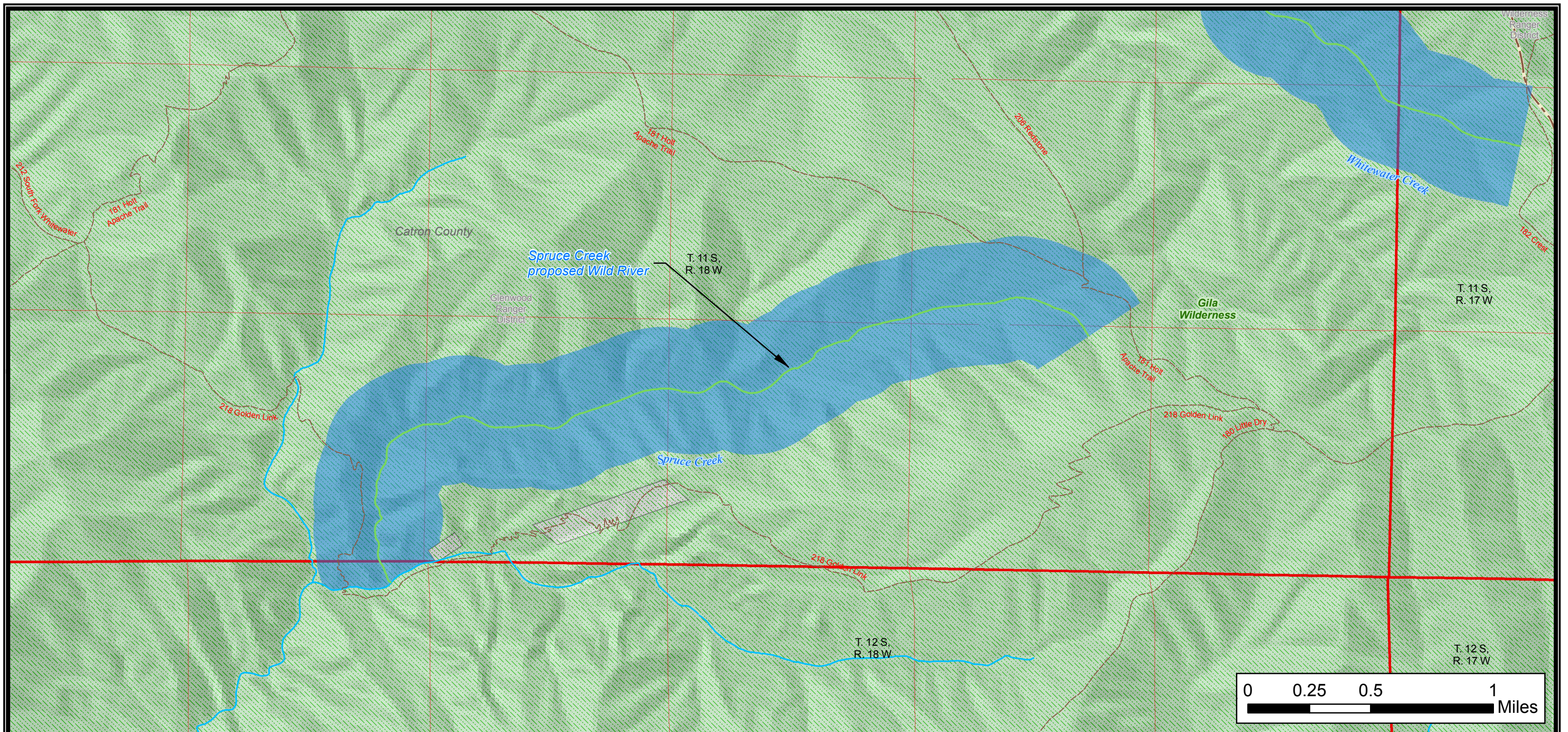
Sapillo Creek

T. 14 S., R. 13, 14 W.; T. 15 S., R. 14 W.,
New Mexico Principal Meridian,
Grant County, New Mexico.

U.S. Forest Service - Region 3. Gila National Forest,
Wilderness Ranger District

Map prepared at the request of U.S. Senators Tom Udall
and Martin Heinrich.

Map Creation Date - 1-24-2020
Map Revision Date - 3-27-2020 \ Version 5



References
 Data acquired from a variety of sources of differing accuracy, precision and reliability. Features represented by the data may not represent accurate geographic locations. River and stream centerlines taken from the U.S. Geological Survey National Hydrography Dataset (NHD) and carry the same limitations. Ephemeral streams not shown for clarity.

Disclaimer
 The USDA Forest Service makes no warranty, expressed or implied regarding the data displayed on this map, and reserves the right to correct, update, modify, or replace this information without notification. Creation of these maps does not indicate USDA support of this proposal. This represents USDA technical assistance only. These documents remain congressional records in their entirety, even after the completion of the proposed maps, and are not USDA records under the Freedom of Information Act (FOIA) or any other law. If USDA receives any request or demand for access to these records under the FOIA or any other authority, USDA will immediately notify the Committee and will respond to the request or demand based upon the understanding that these are congressional, not USDA, records.

Legend:

- Campground
- Picnic Area
- Trailhead
- View Area/Vista
- Continental Divide NST
- Non-Motorized Trail
- Motorized Use Trail
- Highway
- Improved Road, Paved
- Improved Road, Gravel
- Improved Road, Dirt
- Unimproved Road
- Proposed Recreational River
- Proposed Scenic River
- Proposed Wild River
- Prop. river corridor to be designated
- Stream/River: Intermittent
- Stream/River: Perennial
- National Wilderness Area
- Administrative Forest Boundary
- Ranger District Boundary
- County Boundary

Surface Ownership

- Bureau of Land Management
- Forest Service
- Department of Defense
- National Park Service
- Private
- State
- State Game and Fish

Sheet 28 of 31

Map Creation Date - 1-24-2020
 Map Revision Date - 3-4-2020 \ Version 4

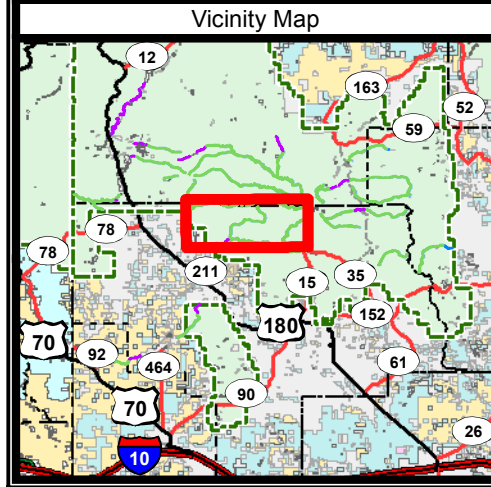
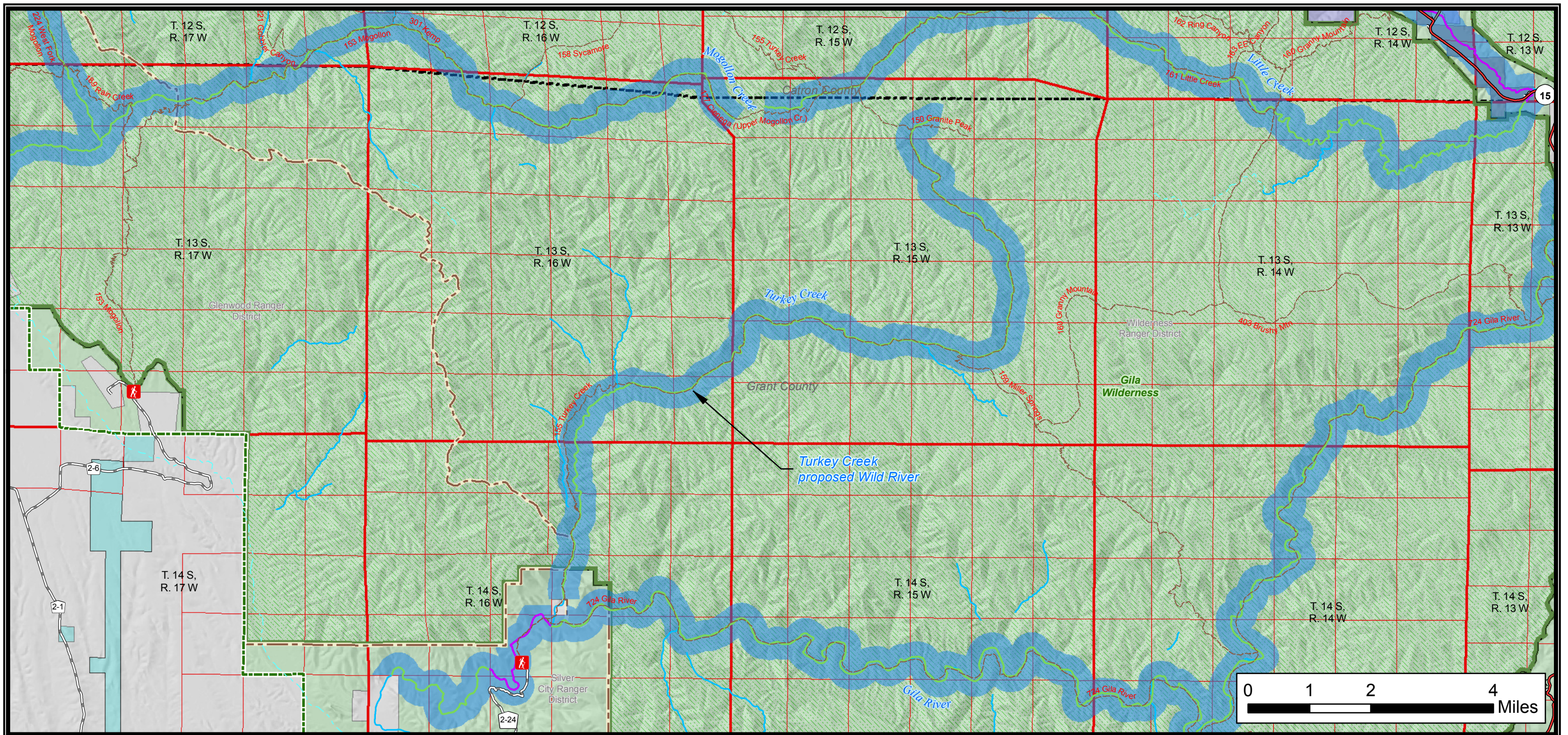
M.H. Dutch Salmon Greater Gila Wild and Scenic Rivers Act Discussion Draft

Spruce Creek

T. 11, 12 S., R. 18 W.,
 New Mexico Principal Meridian,
 Catron County, New Mexico.

U.S. Forest Service - Region 3. Gila National Forest,
 Glenwood Ranger District

Map prepared at the request of U.S. Senators Tom Udall
 and Martin Heinrich.



References

Data acquired from a variety of sources of differing accuracy, precision and reliability. Features represented by the data may not represent accurate geographic locations. River and stream centerlines taken from the U.S. Geological Survey National Hydrography Dataset (NHD) and carry the same limitations. Ephemeral streams not shown for clarity.

Disclaimer

The USDA Forest Service makes no warranty, expressed or implied regarding the data displayed on this map, and reserves the right to correct, update, modify, or replace this information without notification. Creation of these maps does not indicate USDA support of this proposal. This represents USDA technical assistance only. These documents remain congressional records in their entirety, even after the completion of the proposed maps, and are not USDA records under the Freedom of Information Act (FOIA) or any other law. If USDA receives any request or demand for access to these records under the FOIA or any other authority, USDA will immediately notify the Committee and will respond to the request or demand based upon the understanding that these are congressional, not USDA, records.



- Campground
- Picnic Area
- Trailhead
- View Area/Vista
- Continental Divide NST
- Non-Motorized Trail
- Motorized Use Trail
- Highway
- Improved Road, Paved
- Improved Road, Gravel
- Improved Road, Dirt
- Unimproved Road
- Proposed Recreational River
- Proposed Scenic River
- Proposed Wild River
- Prop. river corridor to be designated
- Stream/River: Intermittent
- Stream/River: Perennial
- National Wilderness Area
- Administrative Forest Boundary
- Ranger District Boundary
- County Boundary

- Surface Ownership**
- Bureau of Land Management
 - Forest Service
 - Department of Defense
 - National Park Service
 - Private
 - State
 - State Game and Fish

Map Creation Date - 1-24-2020
 Map Revision Date - 4-30-2020 \ Version 5

Sheet 29 of 31

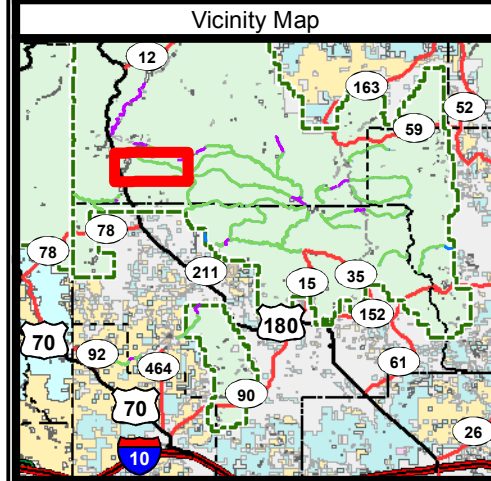
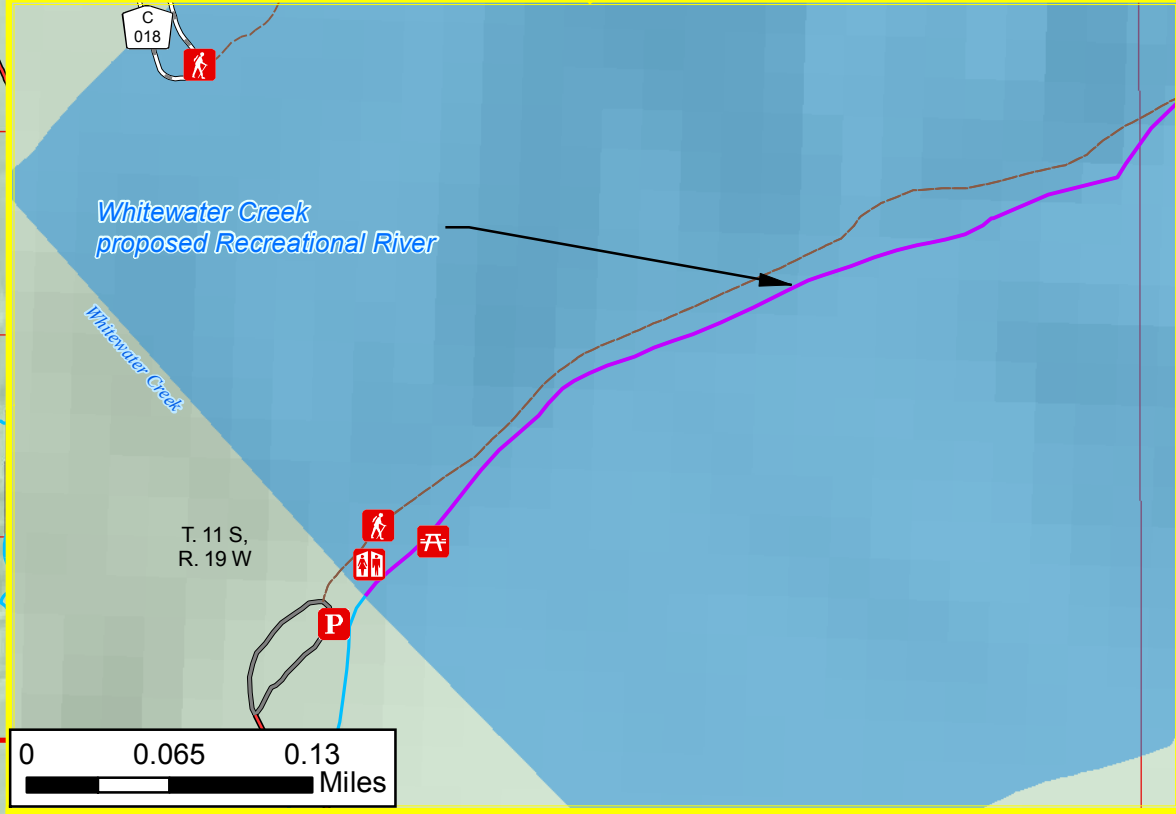
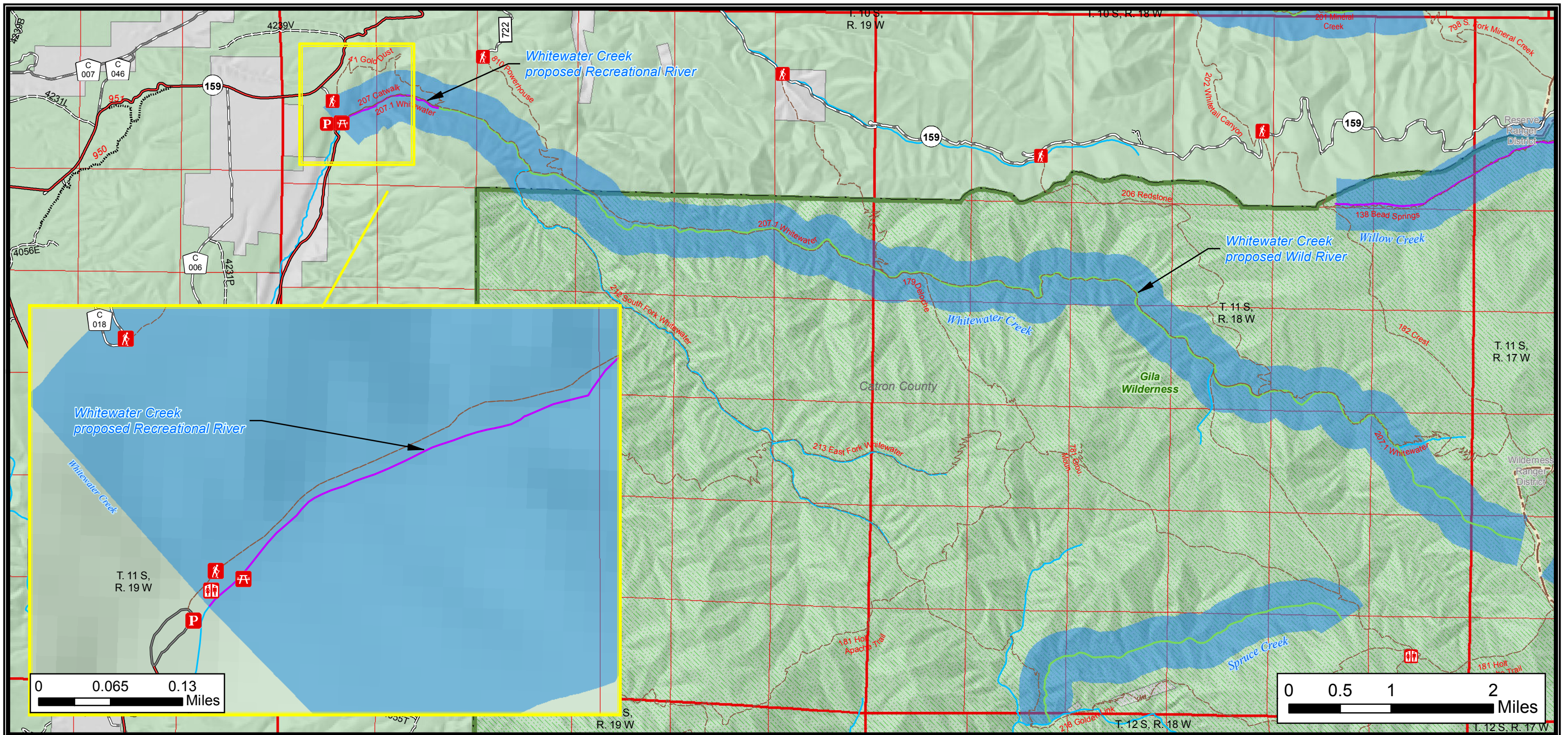
M.H. Dutch Salmon Greater Gila Wild and Scenic Rivers Act Discussion Draft

Turkey Creek

T. 13 S., R. 15, 16 W.; T. 14 S., R. 16 W.,
 New Mexico Principal Meridian,
 Grant County, New Mexico.

U.S. Forest Service - Region 3. Gila National Forest,
 Glenwood and Wilderness Ranger Districts

Map prepared at the request of U.S. Senators Tom Udall
 and Martin Heinrich.



References

Data acquired from a variety of sources of differing accuracy, precision and reliability. Features represented by the data may not represent accurate geographic locations. River and stream centerlines taken from the U.S. Geological Survey National Hydrography Dataset (NHD) and carry the same limitations. Ephemeral streams not shown for clarity.

Disclaimer

The USDA Forest Service makes no warranty, expressed or implied regarding the data displayed on this map, and reserves the right to correct, update, modify, or replace this information without notification. Creation of these maps does not indicate USDA support of this proposal. This represents USDA technical assistance only. These documents remain congressional records in their entirety, even after the completion of the proposed maps, and are not USDA records under the Freedom of Information Act (FOIA) or any other law. If USDA receives any request or demand for access to these records under the FOIA or any other authority, USDA will immediately notify the Committee and will respond to the request or demand based upon the understanding that these are congressional, not USDA, records.



- | | | |
|-------------------|------------------------|---------------------------------------|
| Campground | Continental Divide NST | Proposed Recreational River |
| Picnic Area | Non-Motorized Trail | Proposed Scenic River |
| Trailhead | Motorized Use Trail | Proposed Wild River |
| Restroom | Highway | Prop. river corridor to be designated |
| Rec. Area Parking | Improved Road, Paved | Stream/River: Intermittent |
| | Improved Road, Gravel | Stream/River: Perennial |
| | Improved Road, Dirt | National Wilderness Area |
| | Unimproved Road | Administrative Forest Boundary |
| | | Ranger District Boundary |
| | | County Boundary |

- Surface Ownership**
- Bureau of Land Management
 - Forest Service
 - Department of Defense
 - National Park Service
 - Private
 - State
 - State Game and Fish

Sheet 30 of 31

M.H. Dutch Salmon Greater Gila Wild and Scenic Rivers Act Discussion Draft

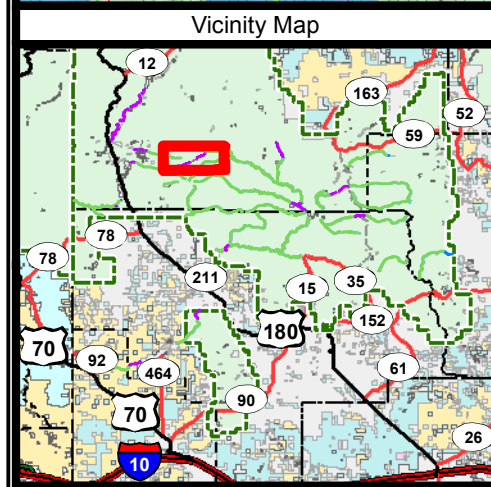
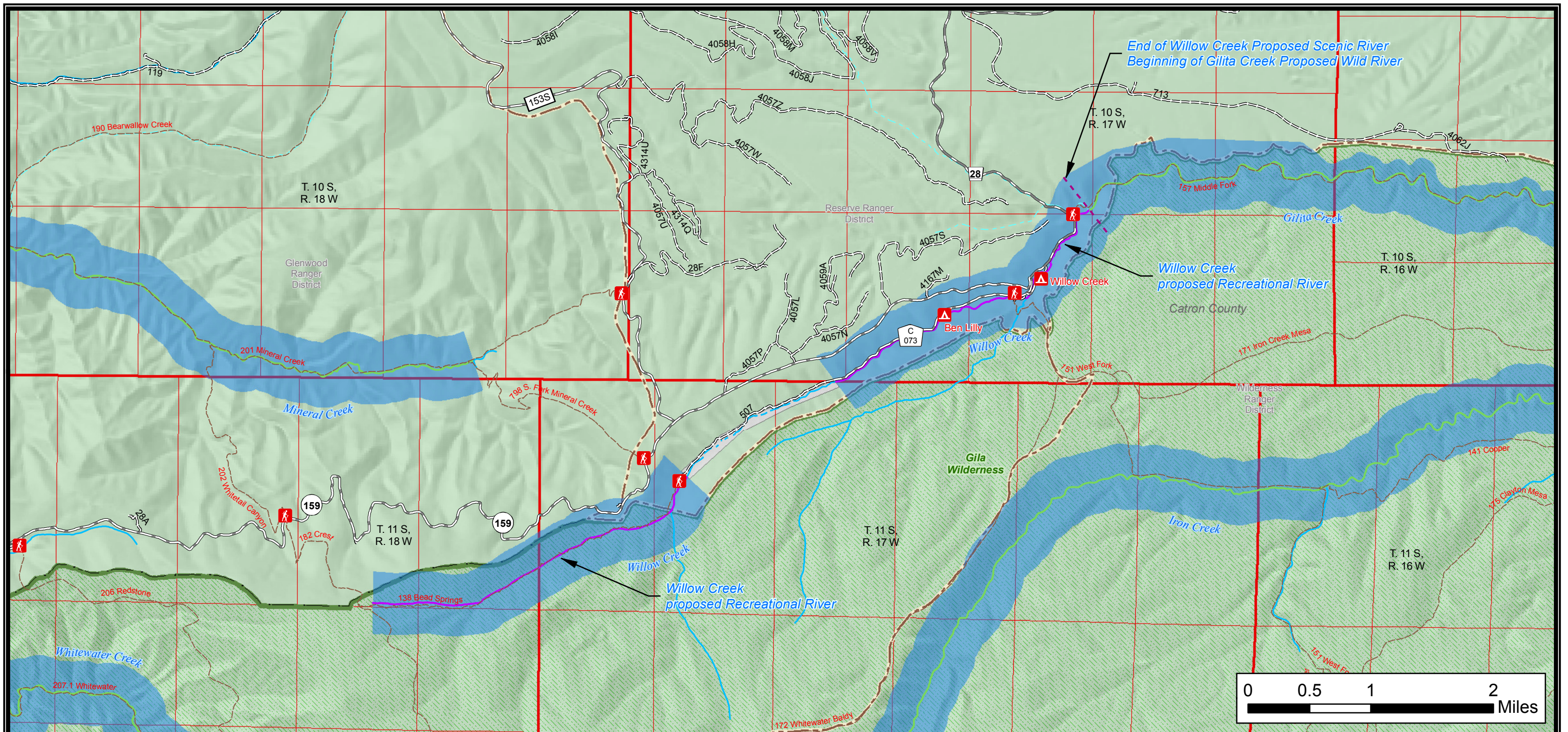
Whitewater Creek

T. 11 S., R. 17, 18, 19 W.,
New Mexico Principal Meridian,
Catron County, New Mexico.

U.S. Forest Service - Region 3. Gila National Forest,
Glenwood Ranger District

Map prepared at the request of U.S. Senators Tom Udall
and Martin Heinrich.

Map Creation Date - 1-24-2020
Map Revision Date - 3-27-2020 \ Version 5



References

Data acquired from a variety of sources of differing accuracy, precision and reliability. Features represented by the data may not represent accurate geographic locations. River and stream centerlines taken from the U.S. Geological Survey National Hydrography Dataset (NHD) and carry the same limitations. Ephemeral streams not shown for clarity.

Disclaimer

The USDA Forest Service makes no warranty, expressed or implied regarding the data displayed on this map, and reserves the right to correct, update, modify, or replace this information without notification. Creation of these maps does not indicate USDA support of this proposal. This represents USDA technical assistance only. These documents remain congressional records in their entirety, even after the completion of the proposed maps, and are not USDA records under the Freedom of Information Act (FOIA) or any other law. If USDA receives any request or demand for access to these records under the FOIA or any other authority, USDA will immediately notify the Committee and will respond to the request or demand based upon the understanding that these are congressional, not USDA, records.



- Campground
 - Picnic Area
 - Trailhead
 - View Area/Vista
 - Continental Divide NST
 - Non-Motorized Trail
 - Motorized Use Trail
 - Highway
 - Improved Road, Paved
 - Improved Road, Gravel
 - Improved Road, Dirt
 - Unimproved Road
 - Proposed Recreational River
 - Proposed Scenic River
 - Proposed Wild River
 - Prop. river corridor to be designated
 - Stream/River: Intermittent
 - Stream/River: Perennial
 - National Wilderness Area
 - Administrative Forest Boundary
 - Ranger District Boundary
 - County Boundary
- Sheet 31 of 31
- Surface Ownership**
- Bureau of Land Management
 - Forest Service
 - Department of Defense
 - National Park Service
 - Private
 - State
 - State Game and Fish

Map Creation Date - 1-24-2020
Map Revision Date - 4-30-2020 \ Version 5

**M.H. Dutch Salmon Greater Gila
Wild and Scenic Rivers Act
Discussion Draft**

Willow Creek

T. 10 S., R. 17 W.; T. 11 S., R. 17, 18 W.,
New Mexico Principal Meridian,
Catron County, New Mexico.

U.S. Forest Service - Region 3. Gila National Forest,
Glenwood and Reserve Ranger Districts

Map prepared at the request of U.S. Senators Tom Udall
and Martin Heinrich.